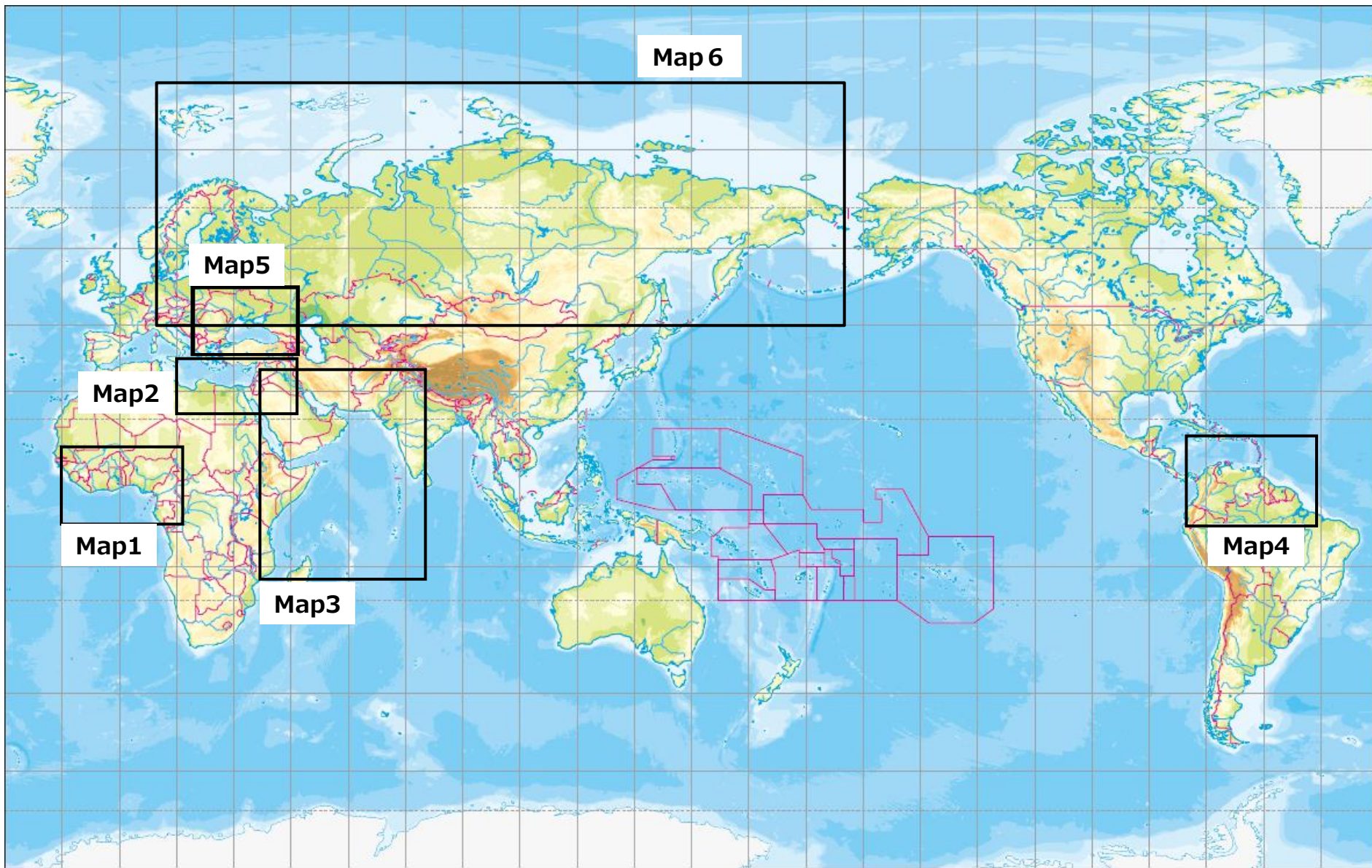


The Map of the Listed Areas of War Risk Navigation Limitations

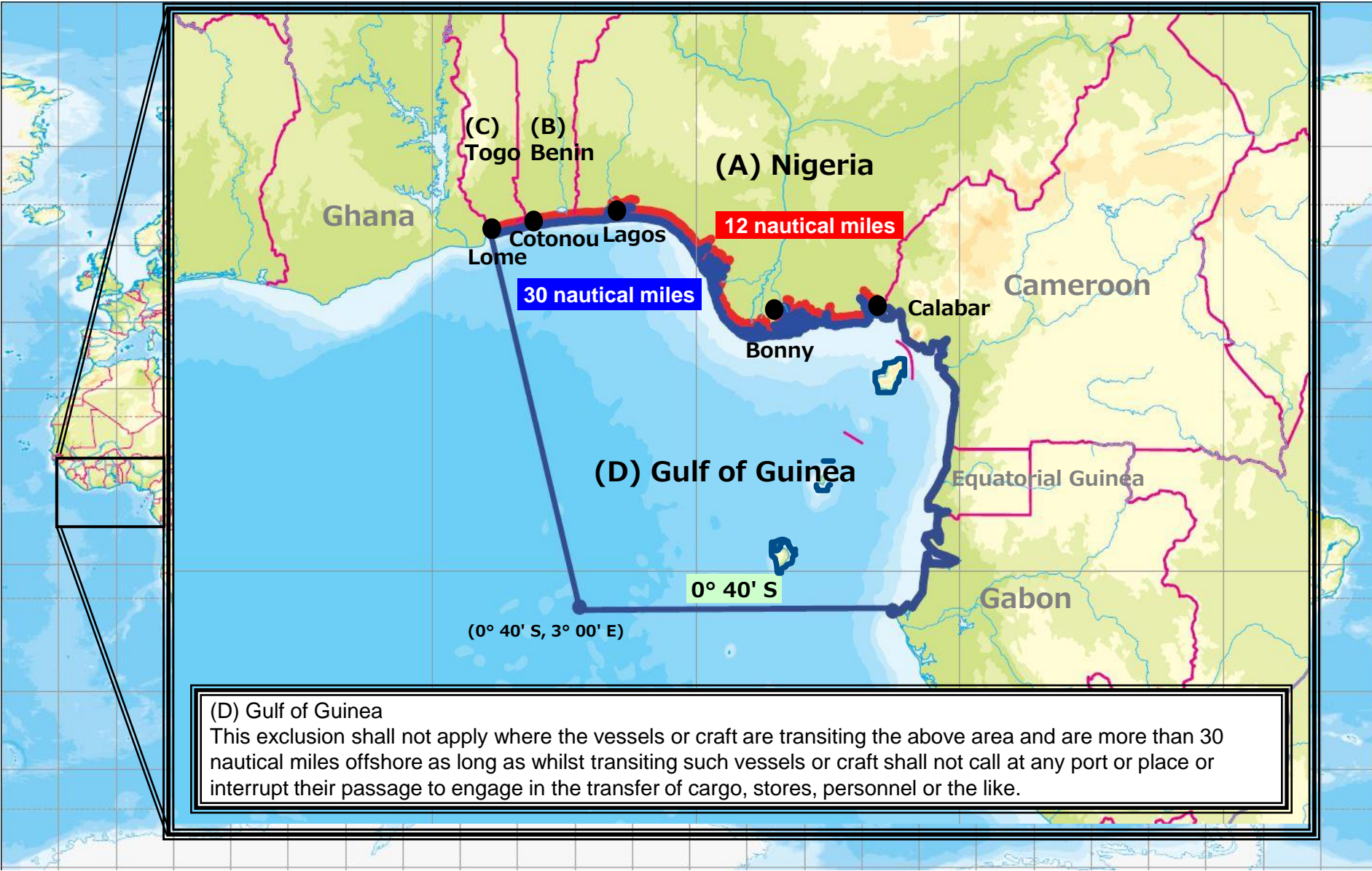
Effective from 0:00 am on 4th of January, 2024 (J.S.T.)



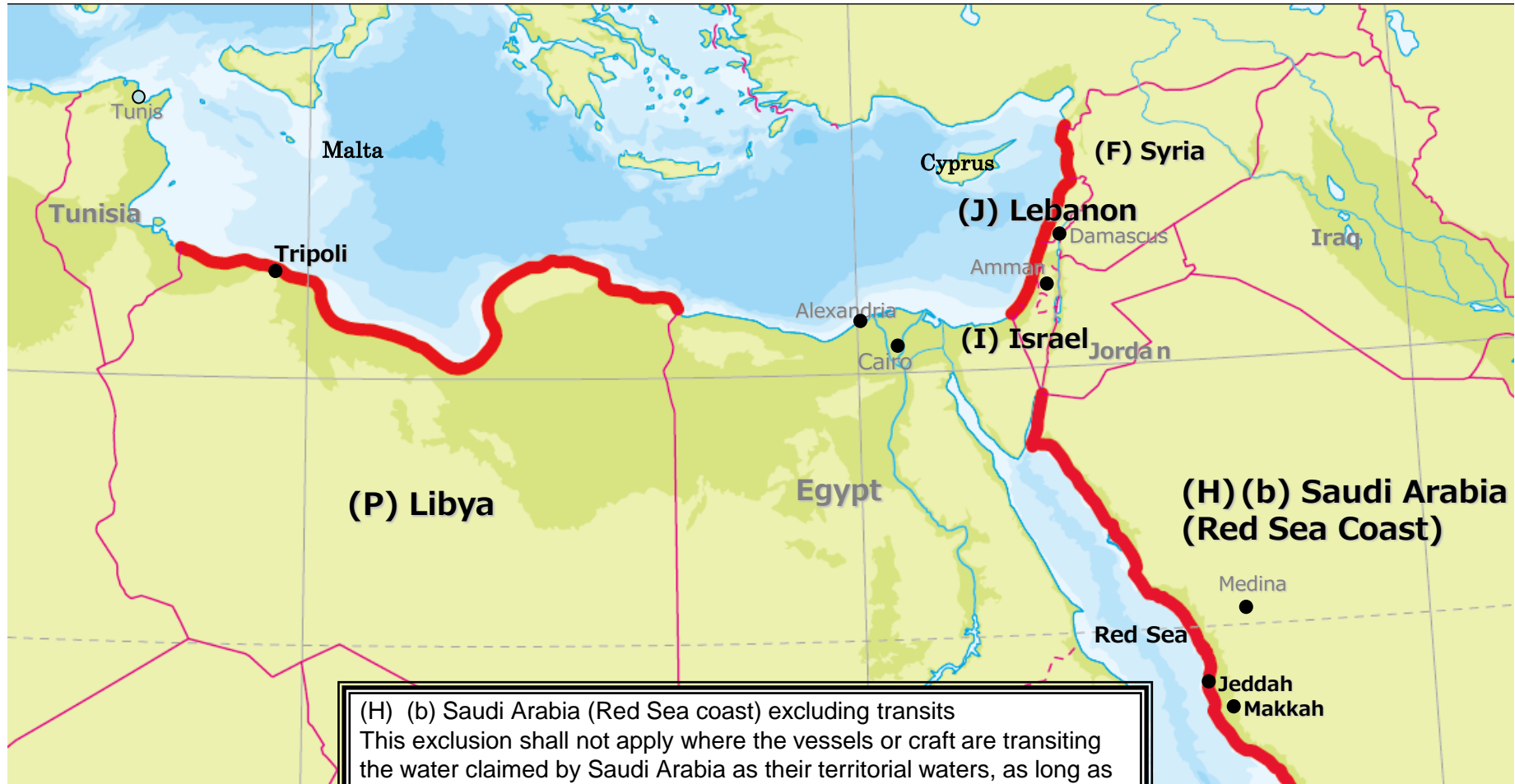
TOKIO MARINE
NICHIDO



Map 1 (A) Nigeria, (B) Benin, (C) Togo, (D) Gulf of Guinea



Map 2 (F) Syria, (H) (b) Saudi Arabia (Red Sea coast), (I) Israel, (J) Lebanon
(P) Libya



(H) (b) Saudi Arabia (Red Sea coast) excluding transits
This exclusion shall not apply where the vessels or craft are transiting the water claimed by Saudi Arabia as their territorial waters, as long as whilst transiting, such vessels or craft shall not call at any port or place or interrupt their passage to engage in the transfer cargo, stores, personnel or the like.

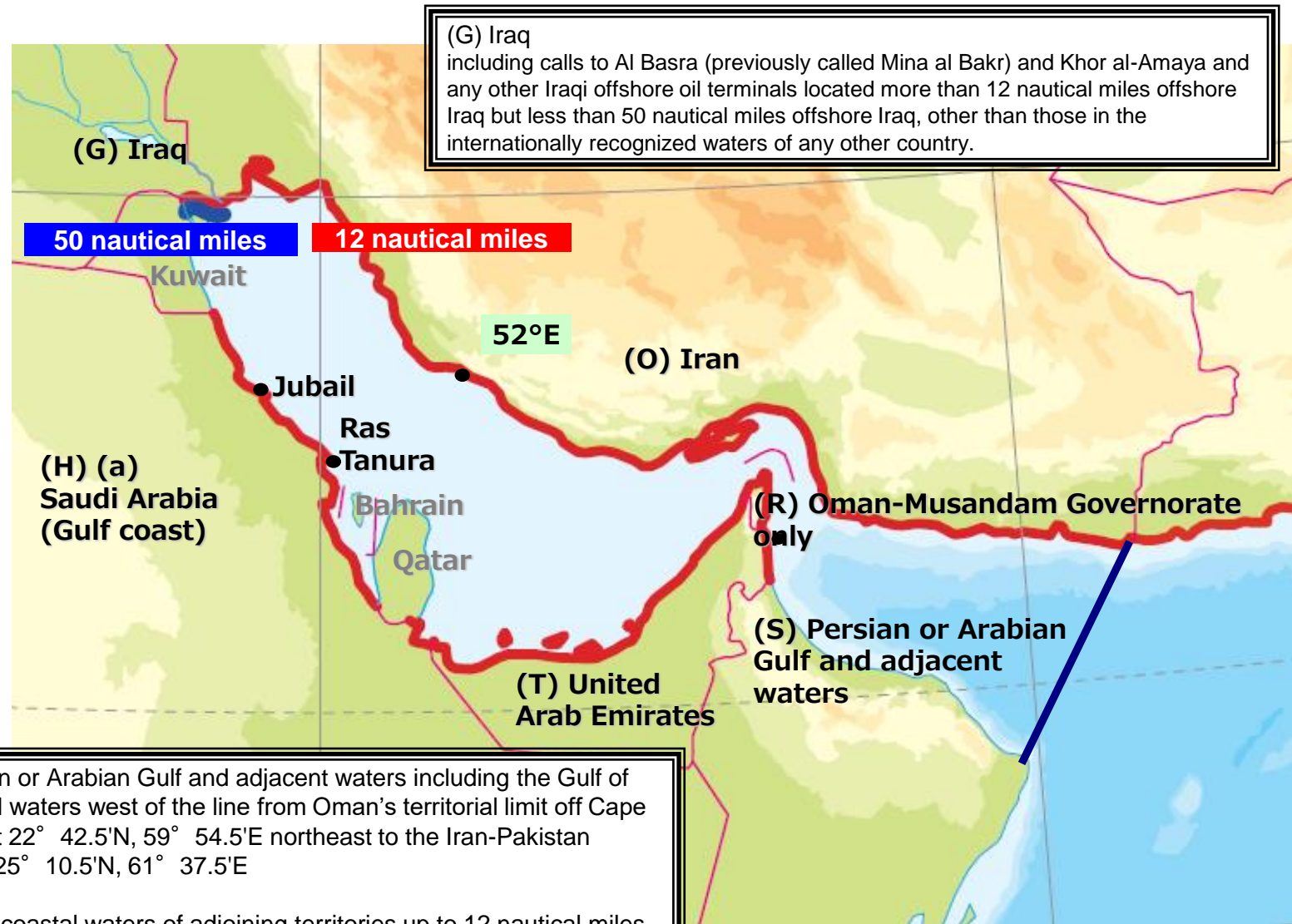


TOKIO MARINE
NICHIDO

Map 3 (E) Somalia, (K) Yemen, (L) Eritrea, (M) Indian Ocean, (Q) Pakistan,
(R) Oman-Musandam Governorate only, (U) Cabo Delgado, (X) Sudan



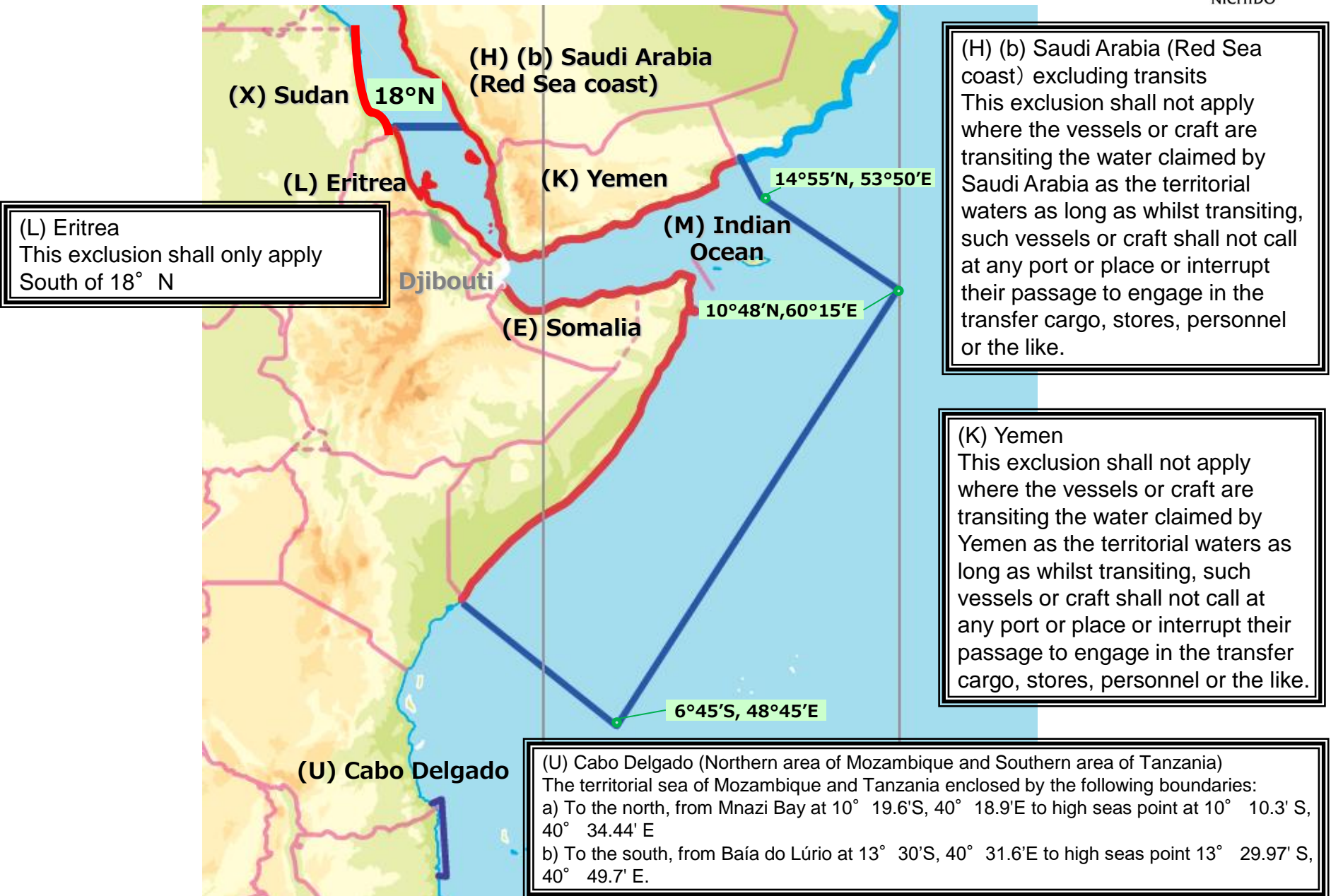
Map 3-1 (G) Iraq, (H) (a) Saudi Arabia (Gulf coast), (O) Iran,
(R) Oman-Musandam Governorate only
(S) Persian or Arabian Gulf and adjacent waters, (T) United Arab Emirates



(S) Persian or Arabian Gulf and adjacent waters including the Gulf of Oman and waters west of the line from Oman's territorial limit off Cape al-Hadd at 22° 42.5'N, 59° 54.5'E northeast to the Iran-Pakistan border at 25° 10.5'N, 61° 37.5'E

excepting coastal waters of adjoining territories up to 12 nautical miles offshore unless otherwise provided.

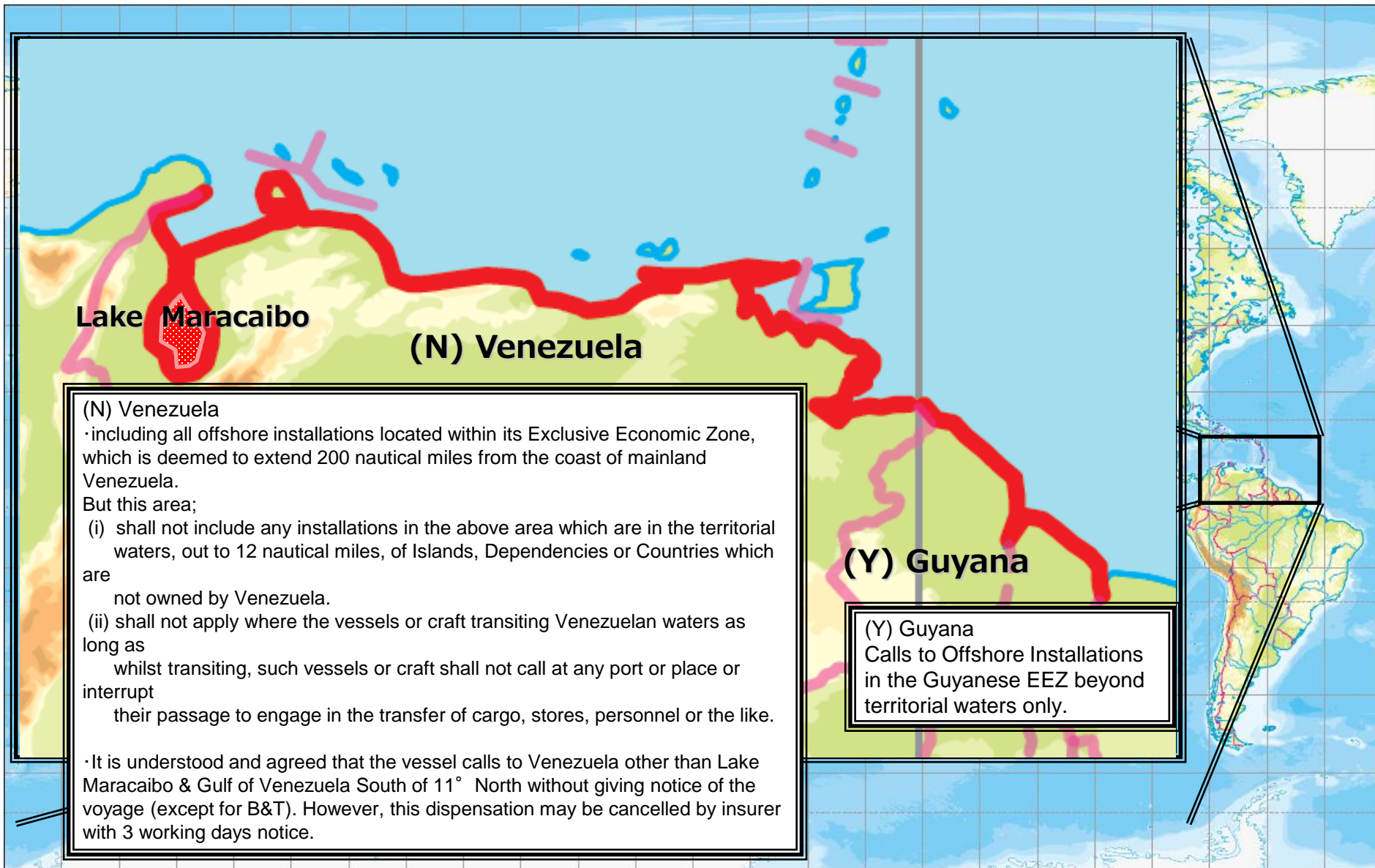
Map3-2 : (E) Somalia, (H) (b) Saudi Arabia (Red Sea coast)
(K) Yemen, (L) Eritrea, (M) Indian Ocean, (U) Cabo Delgado, (X) Sudan



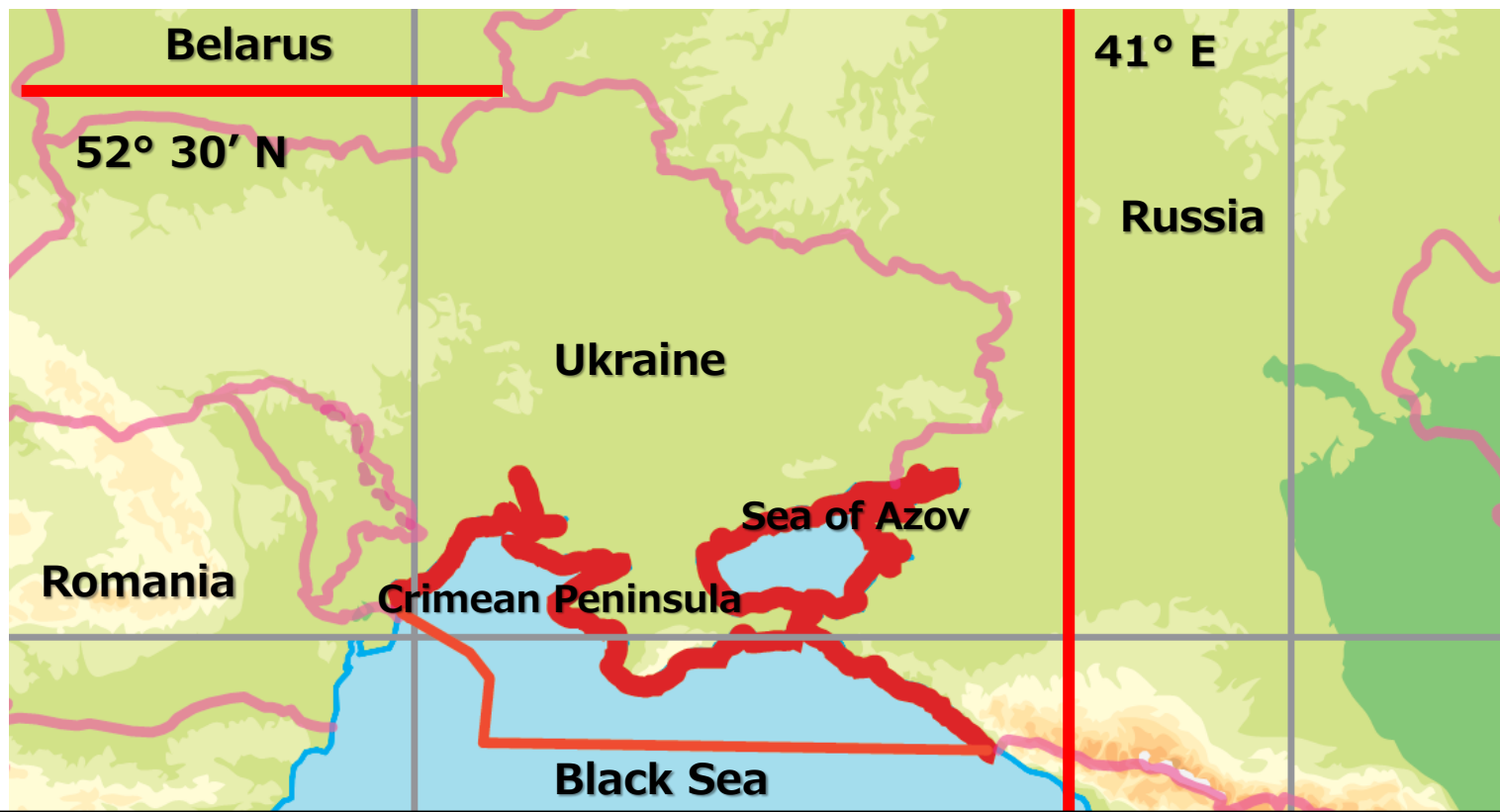
Map4 (N) Venezuela, (Y) Guyana



TOKIO MARINE
NICHIDO



Map5 (V) Europe



(V) Europe

•1) Sea of Azov and Black Sea waters enclosed by the following boundaries

- On the west, around Romanian waters, from the Ukraine-Romania border at $45^{\circ} 10.858'N$, $29^{\circ} 45.929'E$ to high seas point $45^{\circ} 11.235'N$, $29^{\circ} 51.140'E$
- thence to high seas point $45^{\circ} 11.474'N$, $29^{\circ} 59.563'E$ and on to high seas point $45^{\circ} 5.354'N$, $30^{\circ} 2.408'E$
- thence to high seas point $44^{\circ} 46.625'N$, $30^{\circ} 58.722'E$ and on to high seas point $44^{\circ} 44.244'N$, $31^{\circ} 10.497'E$
- thence to high seas point $44^{\circ} 2.877'N$, $31^{\circ} 24.602'E$ and on to high seas point $43^{\circ} 27.091'N$, $31^{\circ} 19.954'E$
- and then east to the Russia-Georgia border at $43^{\circ} 23.126'N$, $40^{\circ} 0.599'E$

•2) All inland waters of Ukraine, including inland waters within Crimea and other Ukrainian territories under Russian control

•3) Inland waters of Russia within the following areas:

- River Don, from Sea of Azov to vertical line at $41^{\circ} E$
- River Donets, from River Don to Ukraine border

•4) All inland waters of Belarus south of horizontal line at $52^{\circ} 30' N$

Map6 (W) Russia



(W) Russia
including the Chishima Islands (Kuril Islands) claimed by Russia.

This exclusion shall not apply where the vessels or craft which are transiting the waters of the Sōya Strait and/or the waters surrounding the Kuril Islands, less than 12 nautical miles offshore of islands claimed by Russia as long as whilst transiting, such vessels or craft shall not call at any port or place or interrupt their passage to engage in the transfer of cargo, stores, personnel or the like.