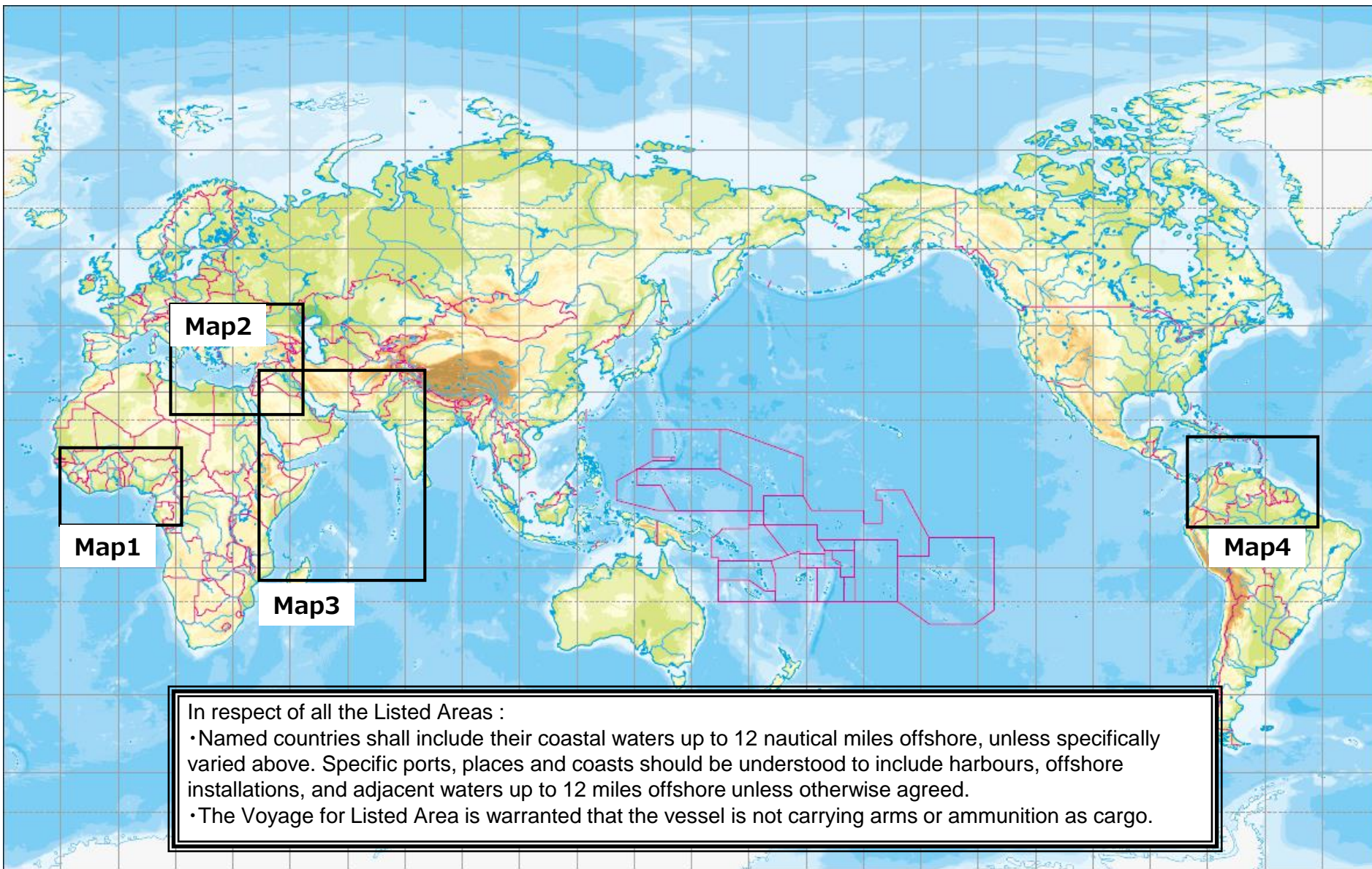


The Map of the Listed Areas of War Risk Navigation Limitations

Effective from 0:00 am on 31st of May, 2019 (J.S.T.)



TOKIO MARINE
NICHIDO



In respect of all the Listed Areas :

- Named countries shall include their coastal waters up to 12 nautical miles offshore, unless specifically varied above. Specific ports, places and coasts should be understood to include harbours, offshore installations, and adjacent waters up to 12 miles offshore unless otherwise agreed.
- The Voyage for Listed Area is warranted that the vessel is not carrying arms or ammunition as cargo.

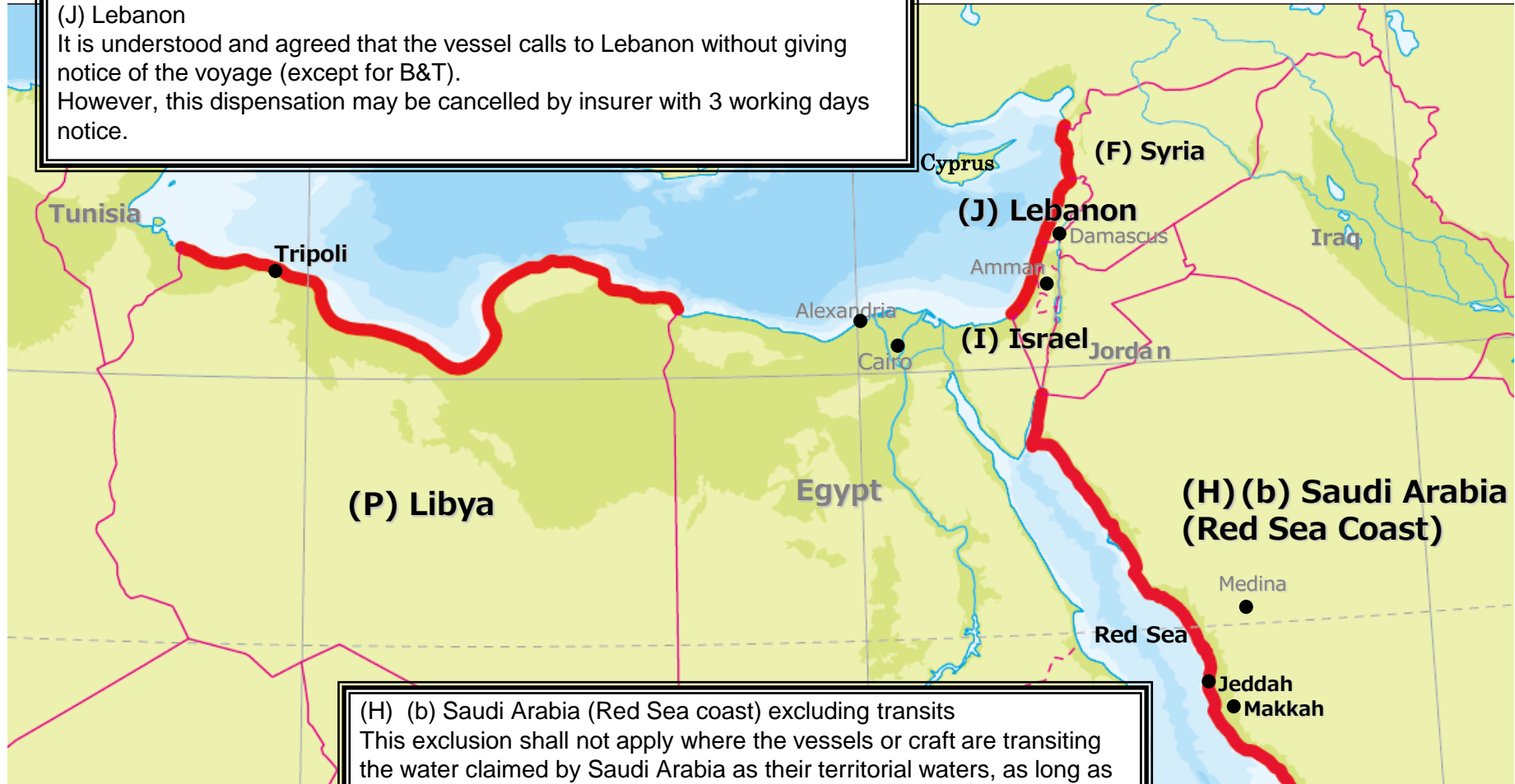
Map 1 (A) Nigeria, (B) Benin, (C) Togo, (D) Gulf of Guinea



Map 2 (F) Syria, (H) (b) Saudi Arabia (Red Sea coast), (I) Israel, (J) Lebanon
(P) Libya

(J) Lebanon

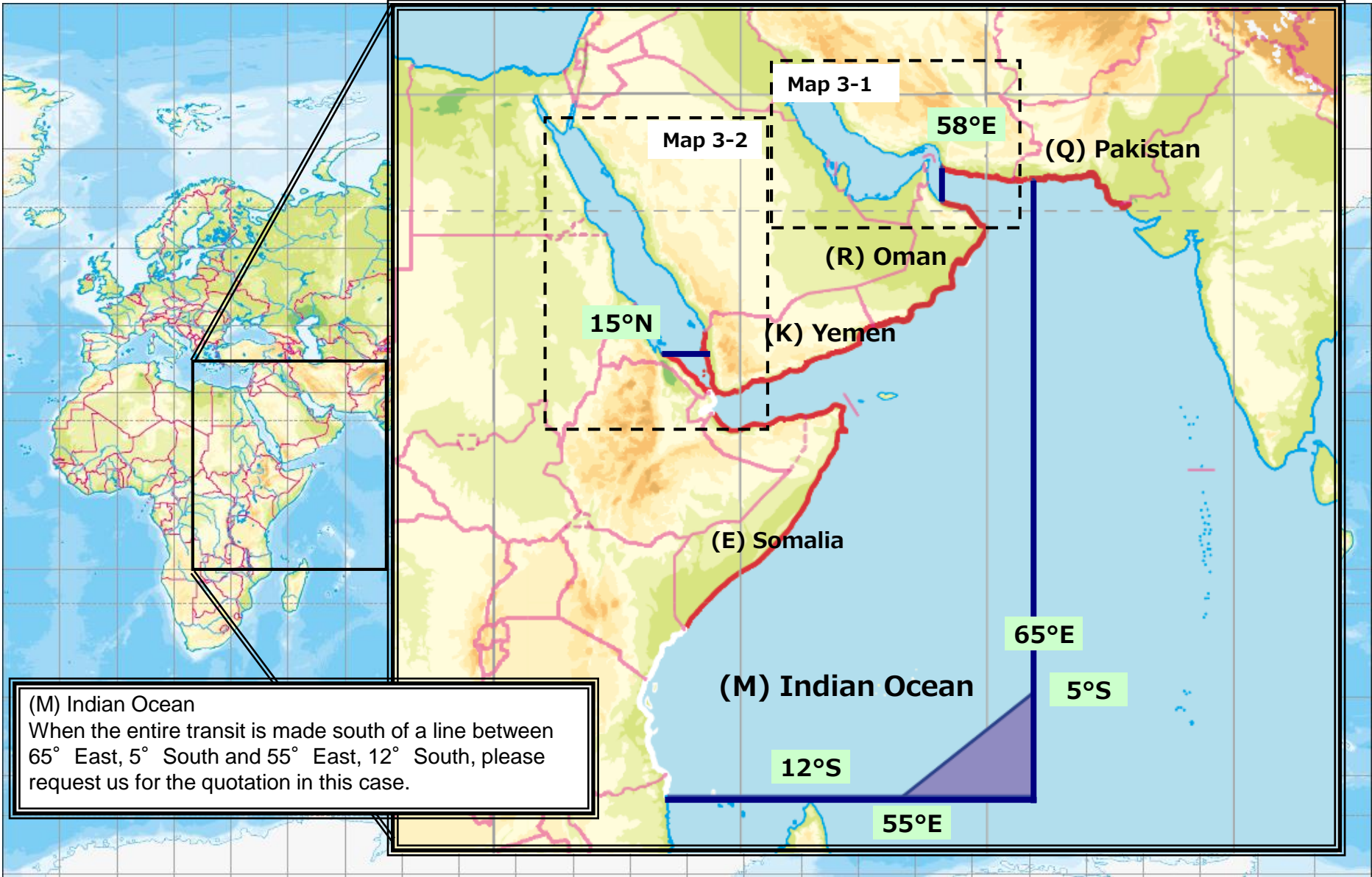
It is understood and agreed that the vessel calls to Lebanon without giving notice of the voyage (except for B&T). However, this dispensation may be cancelled by insurer with 3 working days notice.



(H) (b) Saudi Arabia (Red Sea coast) excluding transits

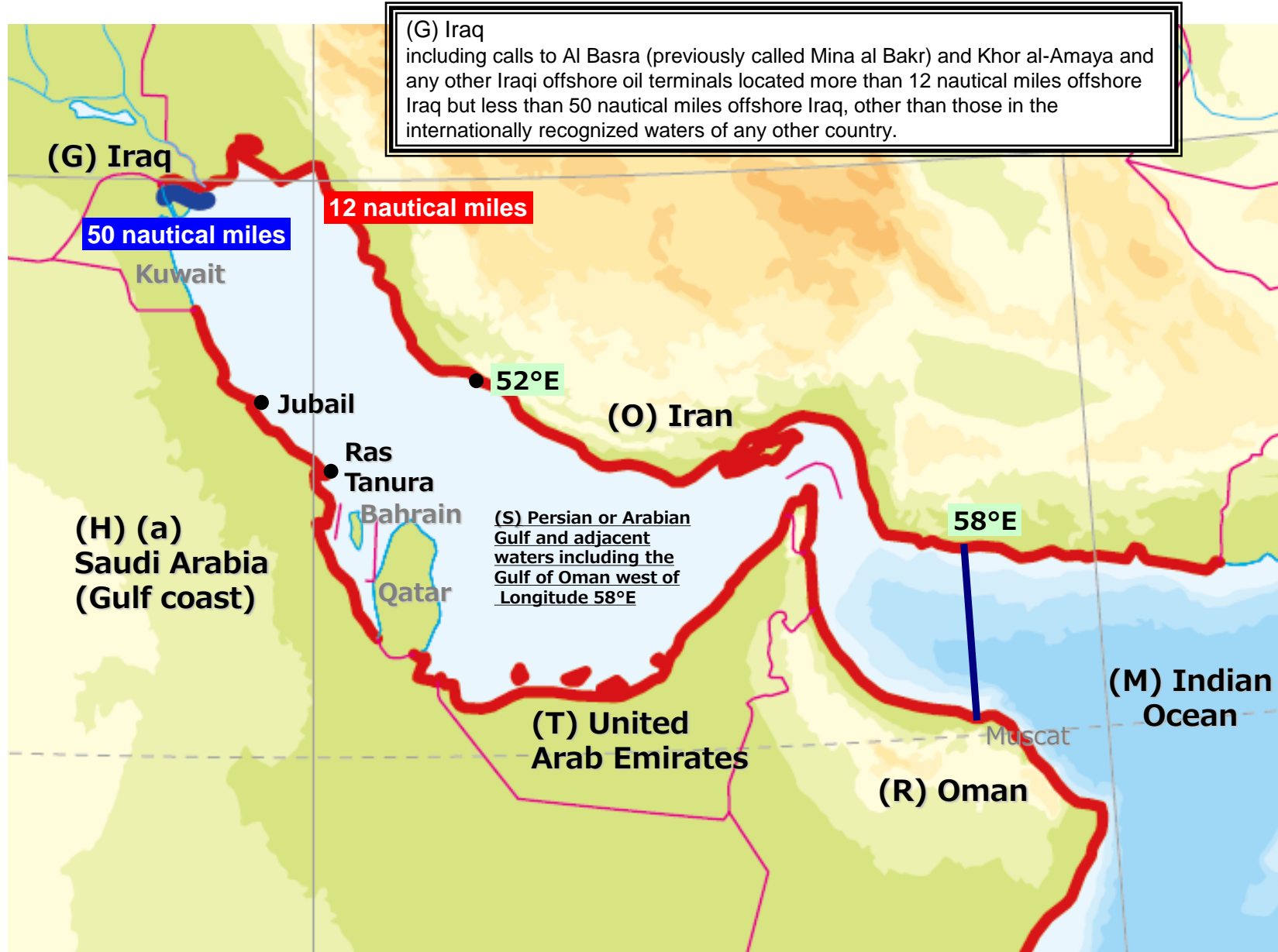
This exclusion shall not apply where the vessels or craft are transiting the water claimed by Saudi Arabia as their territorial waters, as long as whilst transiting, such vessels or craft shall not call at any port or place or interrupt their passage to engage in the transfer cargo, stores, personnel or the like.

Map 3 (E) Somalia, (K) Yemen, (M) Indian Ocean, (Q) Pakistan, (R) Oman



(M) Indian Ocean
When the entire transit is made south of a line between 65° East, 5° South and 55° East, 12° South, please request us for the quotation in this case.

Map 3-1 (G) Iraq, (H) (a) Saudi Arabia (Gulf coast), (O) Iran, (R) Oman
 (S) Persian or Arabian Gulf and adjacent waters including the Gulf of Oman west of
 Longitude 58°E, (T) United Arab Emirates





TOKIO MARINE
NICHIDO

Map 3-2 Red Sea : (E) Somalia, (H) (b) Saudi Arabia (Red Sea coast) (K) Yemen, (L) Eritrea



**(H) (b) Saudi Arabia
(Red Sea coast)**

(H) (b) Saudi Arabia (Red Sea coast)
excluding transits

This exclusion shall not apply where the vessels or craft are transiting the water claimed by Saudi Arabia as the territorial waters as long as whilst transiting, such vessels or craft shall not call at any port or place or interrupt their passage to engage in the transfer cargo, stores, personnel or the like.

(K) Yemen

(K) Yemen

This exclusion shall not apply where the vessels or craft are transiting the water claimed by Yemen as the territorial waters as long as whilst transiting, such vessels or craft shall not call at any port or place or interrupt their passage to engage in the transfer cargo, stores, personnel or the like.

(L) Eritrea

(L) Eritrea

This exclusion shall only apply South of
15° N

**(M) Indian
Ocean**

Djibouti

(E) Somalia

