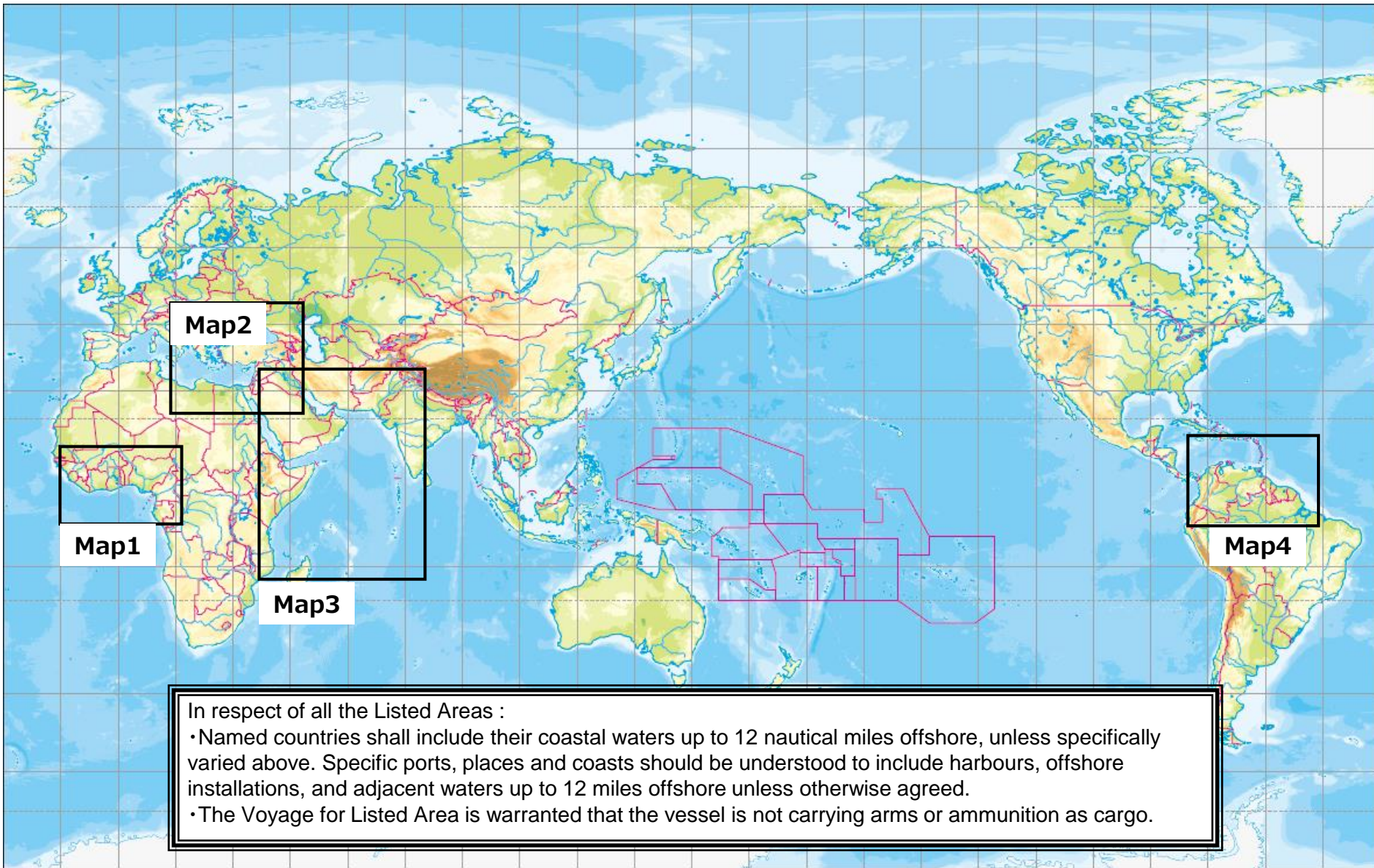
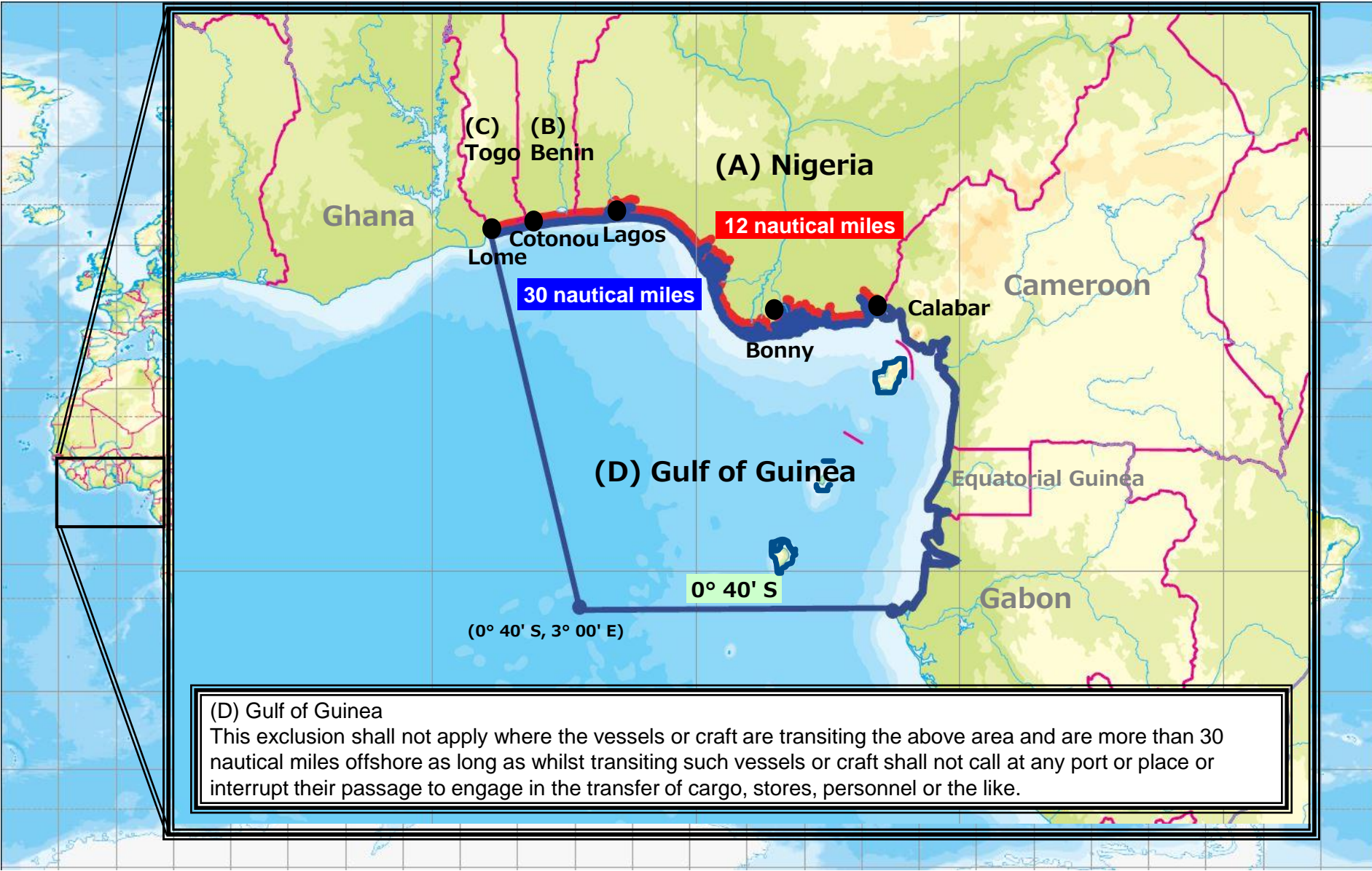


The Map of the Listed Areas of War Risk Navigation Limitations

Effective from 0:00 am on 10th of October, 2020 (J.S.T.)



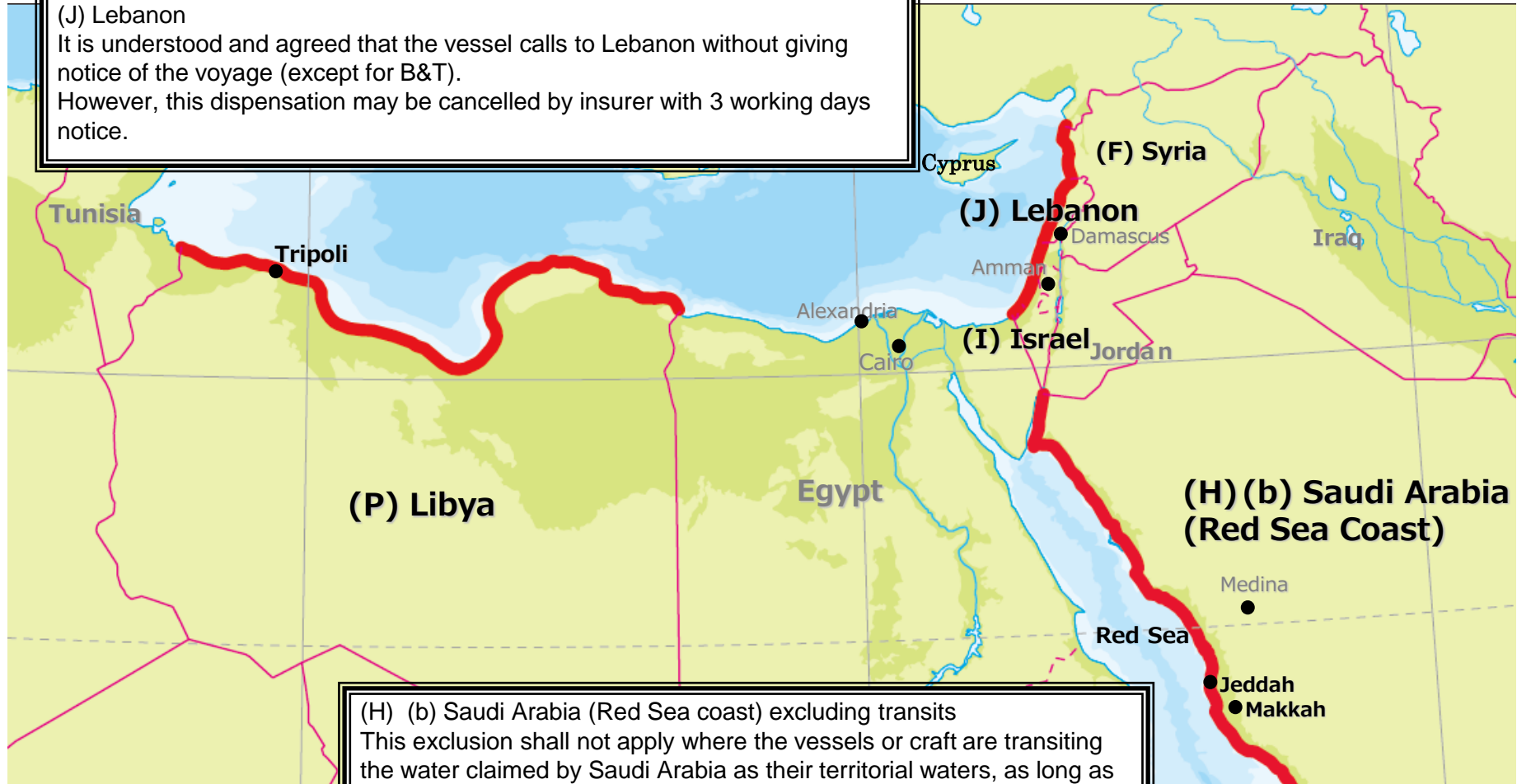
Map 1 (A) Nigeria, (B) Benin, (C) Togo, (D) Gulf of Guinea



Map 2 (F) Syria, (H) (b) Saudi Arabia (Red Sea coast), (I) Israel, (J) Lebanon
(P) Libya

(J) Lebanon

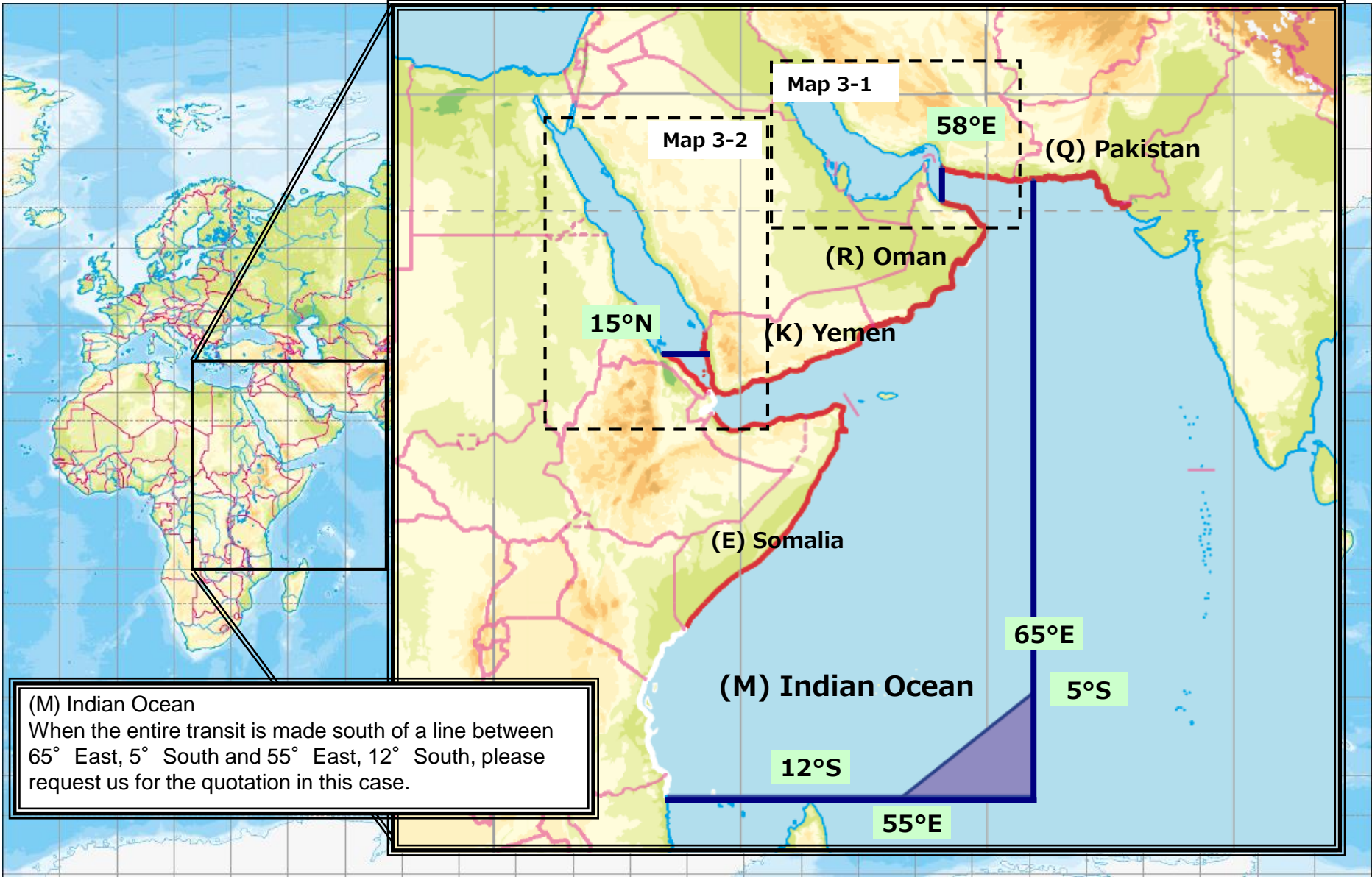
It is understood and agreed that the vessel calls to Lebanon without giving notice of the voyage (except for B&T). However, this dispensation may be cancelled by insurer with 3 working days notice.



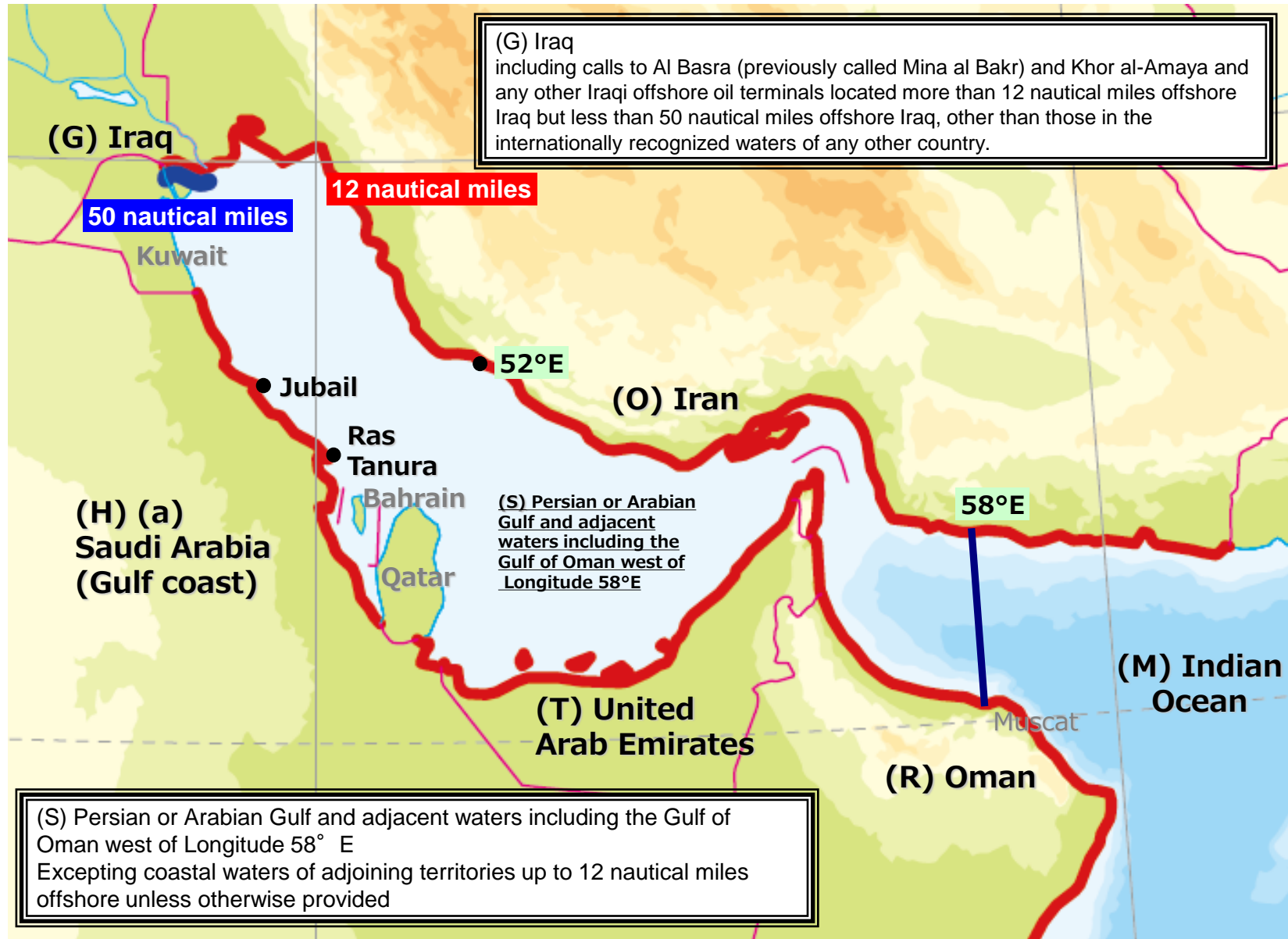
(H) (b) Saudi Arabia (Red Sea coast) excluding transits

This exclusion shall not apply where the vessels or craft are transiting the water claimed by Saudi Arabia as their territorial waters, as long as whilst transiting, such vessels or craft shall not call at any port or place or interrupt their passage to engage in the transfer cargo, stores, personnel or the like.

Map 3 (E) Somalia, (K) Yemen, (M) Indian Ocean, (Q) Pakistan, (R) Oman



Map 3-1 (G) Iraq, (H) (a) Saudi Arabia (Gulf coast), (O) Iran, (R) Oman
 (S) Persian or Arabian Gulf and adjacent waters including the Gulf of Oman west of
 Longitude 58°E, (T) United Arab Emirates





TOKIO MARINE
NICHIDO

Map 3-2 Red Sea : (E) Somalia, (H) (b) Saudi Arabia (Red Sea coast) (K) Yemen, (L) Eritrea



**(H) (b) Saudi Arabia
(Red Sea coast)**

(H) (b) Saudi Arabia (Red Sea coast)
excluding transits

This exclusion shall not apply where the vessels or craft are transiting the water claimed by Saudi Arabia as the territorial waters as long as whilst transiting, such vessels or craft shall not call at any port or place or interrupt their passage to engage in the transfer cargo, stores, personnel or the like.

(K) Yemen

(K) Yemen

This exclusion shall not apply where the vessels or craft are transiting the water claimed by Yemen as the territorial waters as long as whilst transiting, such vessels or craft shall not call at any port or place or interrupt their passage to engage in the transfer cargo, stores, personnel or the like.

(L) Eritrea

(L) Eritrea

This exclusion shall only apply South of
15° N

**(M) Indian
Ocean**

Djibouti

(E) Somalia

