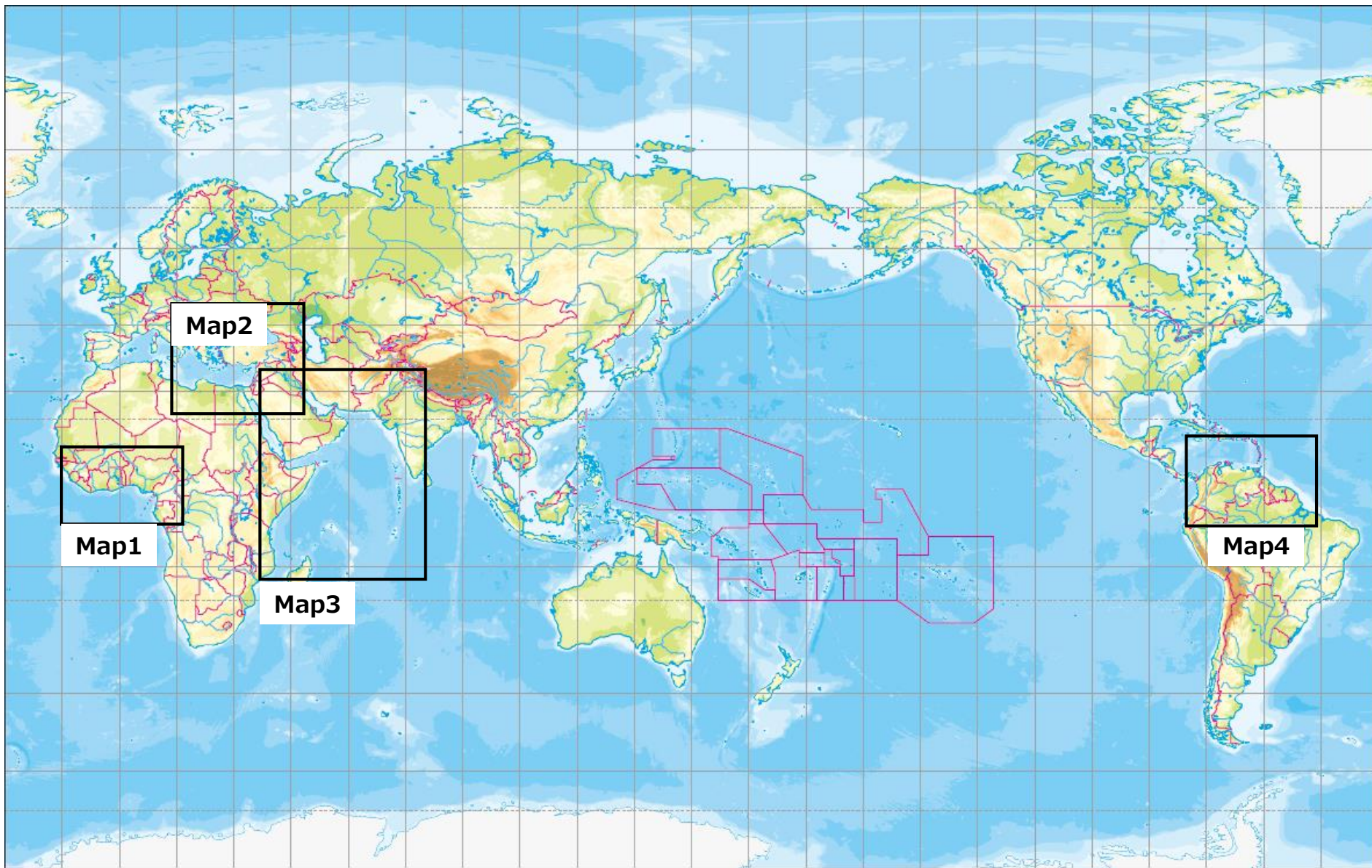


The Map of the Listed Areas of War Risk Navigation Limitations

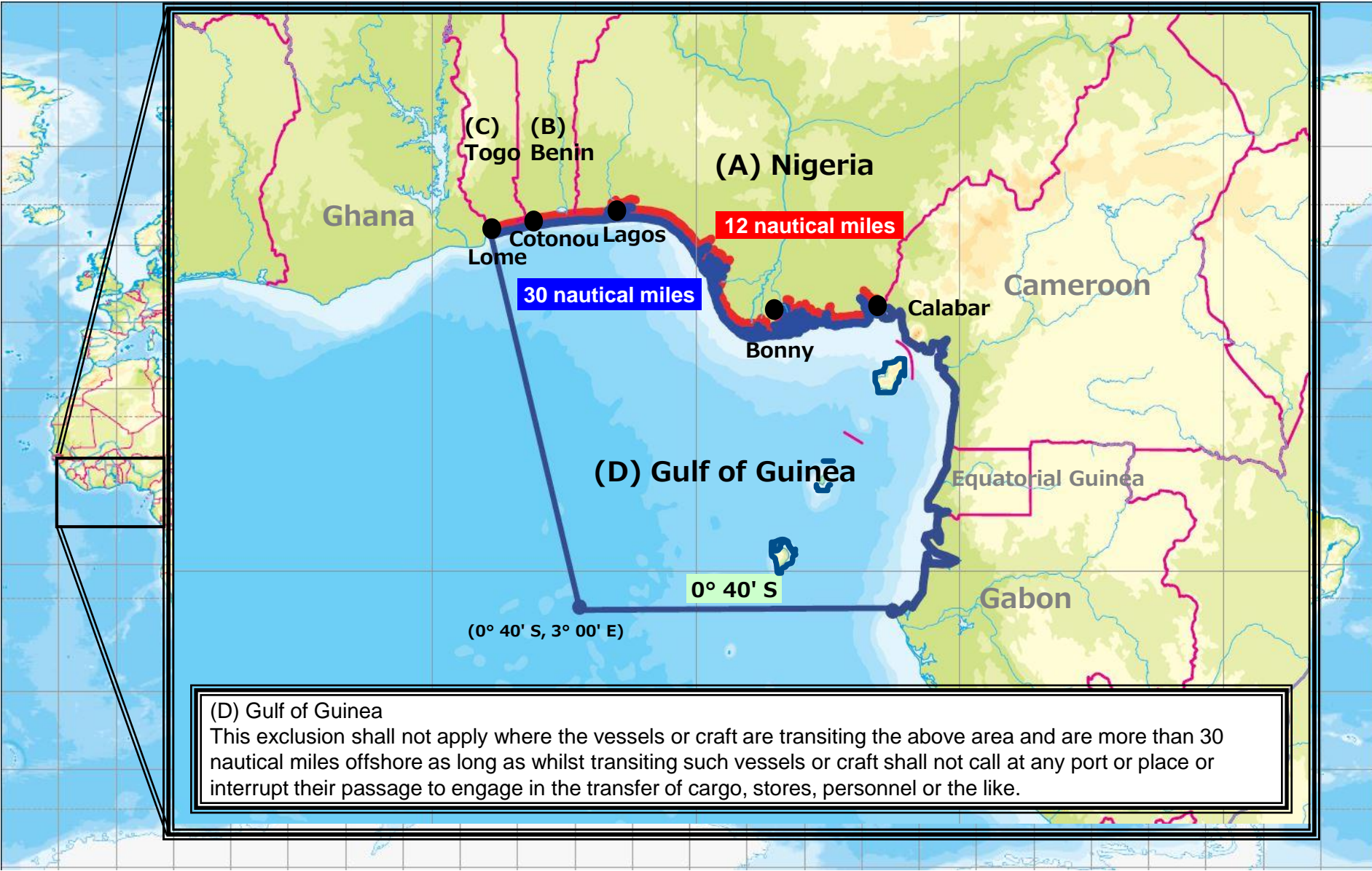
Effective from 0:00 am on 21st of May, 2021 (J.S.T.)



TOKIO MARINE
NICHIDO



Map 1 (A) Nigeria, (B) Benin, (C) Togo, (D) Gulf of Guinea



Map 2 (F) Syria, (H) (b) Saudi Arabia (Red Sea coast), (I) Israel, (J) Lebanon
(P) Libya

(J) Lebanon

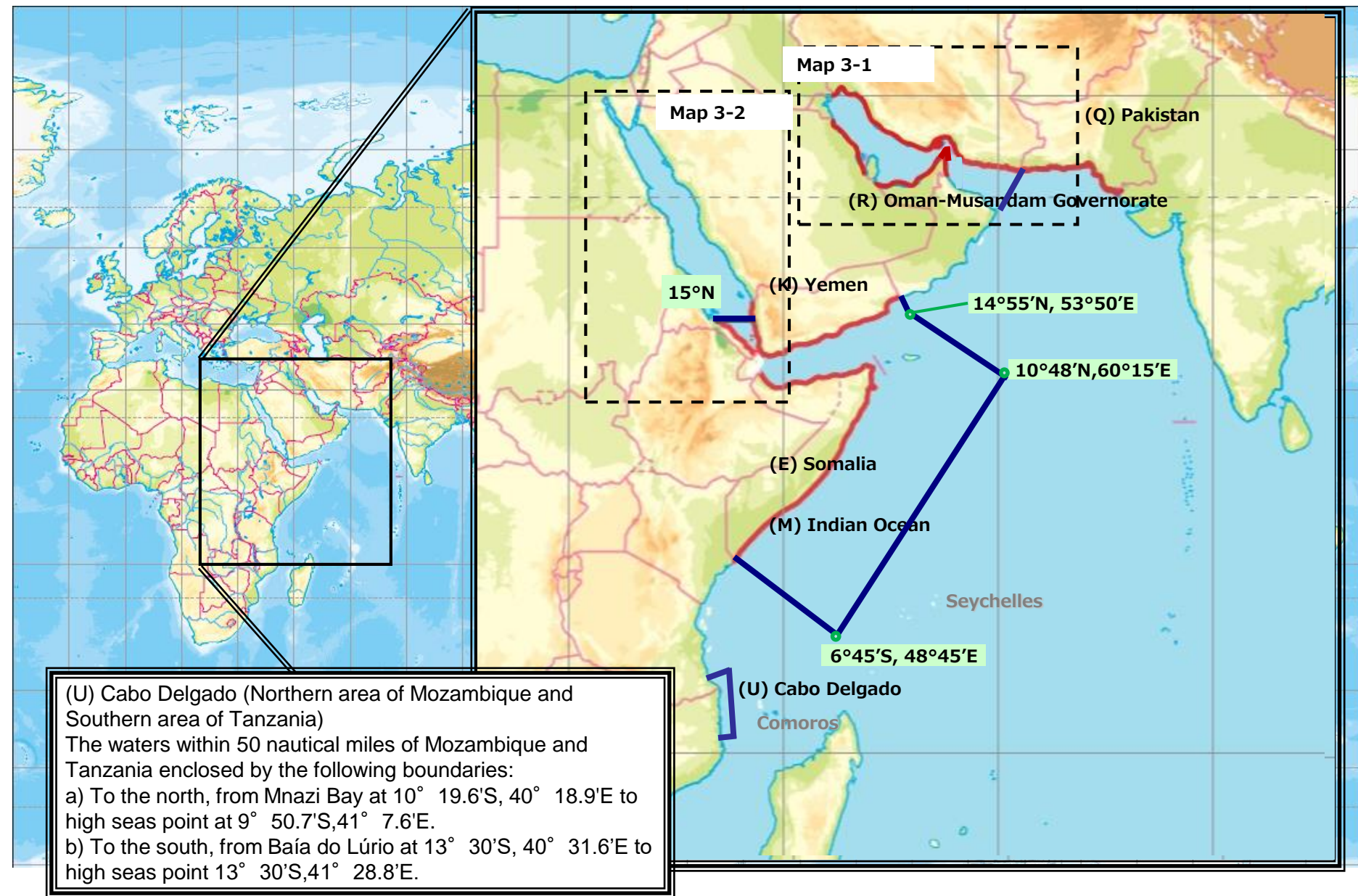
It is understood and agreed that the vessel calls to Lebanon without giving notice of the voyage (except for B&T). However, this dispensation may be cancelled by insurer with 3 working days notice.



(H) (b) Saudi Arabia (Red Sea coast) excluding transits

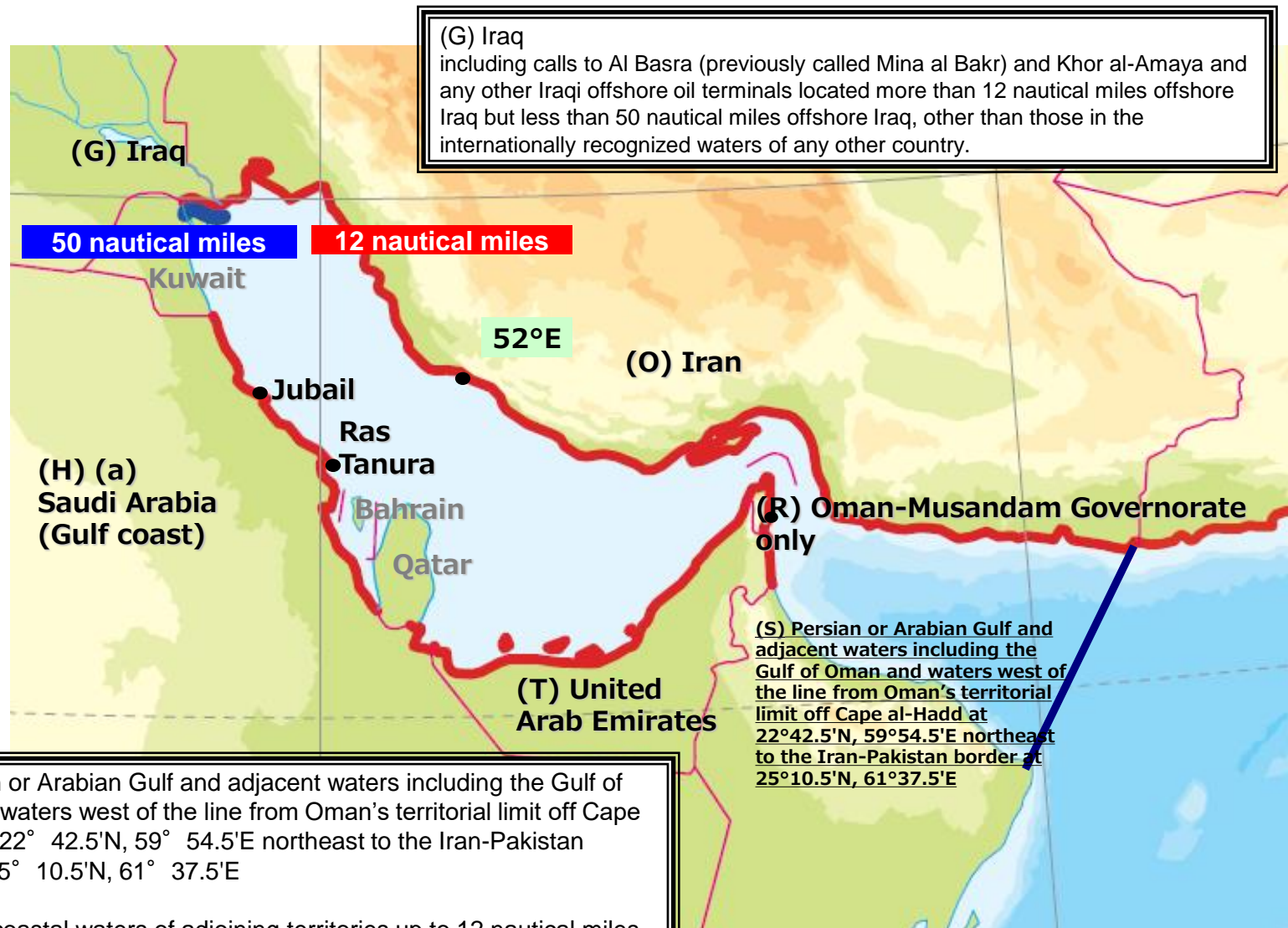
This exclusion shall not apply where the vessels or craft are transiting the water claimed by Saudi Arabia as their territorial waters, as long as whilst transiting, such vessels or craft shall not call at any port or place or interrupt their passage to engage in the transfer cargo, stores, personnel or the like.

Map 3 (E) Somalia, (K) Yemen, (M) Indian Ocean, (Q) Pakistan,
(R) Oman-Musandam Governorate only, (U) Cabo Delgado



Map 3-1 (G) Iraq, (H) (a) Saudi Arabia (Gulf coast), (O) Iran,
(R) Oman-Musandam Governorate only

(S) Persian or Arabian Gulf and adjacent waters including the Gulf of Oman west of
the line from Oman's territorial limit off Cape al-Hadd at 22°42.5'N, 59°54.5'E
northeast to the Iran-Pakistan border at 25°10.5'N, 61°37.5'E, (T) United Arab Emirates



(S) Persian or Arabian Gulf and adjacent waters including the Gulf of Oman and waters west of the line from Oman's territorial limit off Cape al-Hadd at 22° 42.5'N, 59° 54.5'E northeast to the Iran-Pakistan border at 25° 10.5'N, 61° 37.5'E

excepting coastal waters of adjoining territories up to 12 nautical miles offshore unless otherwise provided.



TOKIO MARINE
NICHIDO

Map 3-2 Red Sea : (E) Somalia, (H) (b) Saudi Arabia (Red Sea coast) (K) Yemen, (L) Eritrea



**(H) (b) Saudi Arabia
(Red Sea coast)**

(H) (b) Saudi Arabia (Red Sea coast)
excluding transits

This exclusion shall not apply where the vessels or craft are transiting the water claimed by Saudi Arabia as the territorial waters as long as whilst transiting, such vessels or craft shall not call at any port or place or interrupt their passage to engage in the transfer cargo, stores, personnel or the like.

(K) Yemen

(K) Yemen

This exclusion shall not apply where the vessels or craft are transiting the water claimed by Yemen as the territorial waters as long as whilst transiting, such vessels or craft shall not call at any port or place or interrupt their passage to engage in the transfer cargo, stores, personnel or the like.

(L) Eritrea

(L) Eritrea

This exclusion shall only apply South of
15° N

**(M) Indian
Ocean**

Djibouti

(E) Somalia

