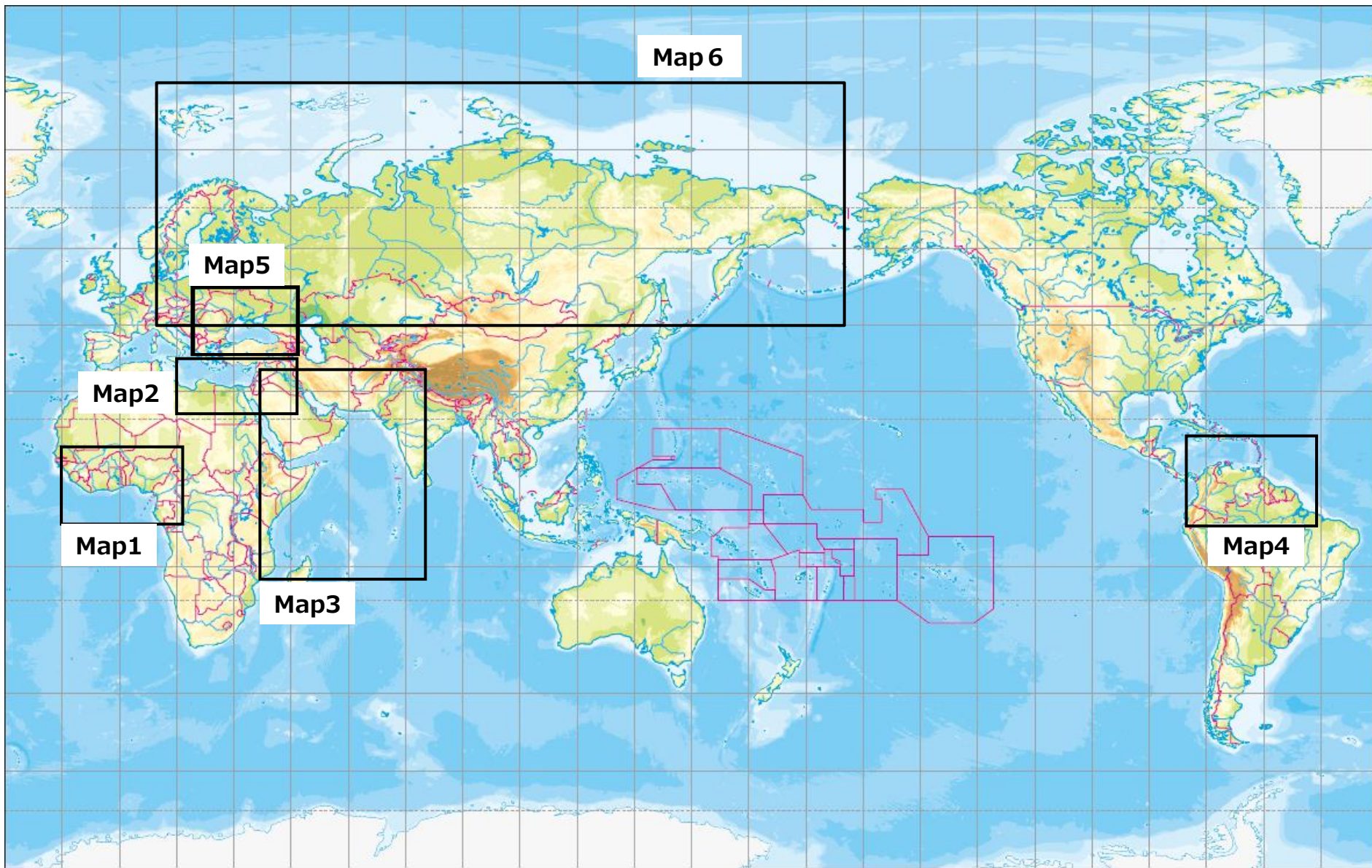


The Map of the Listed Areas of War Risk Navigation Limitations

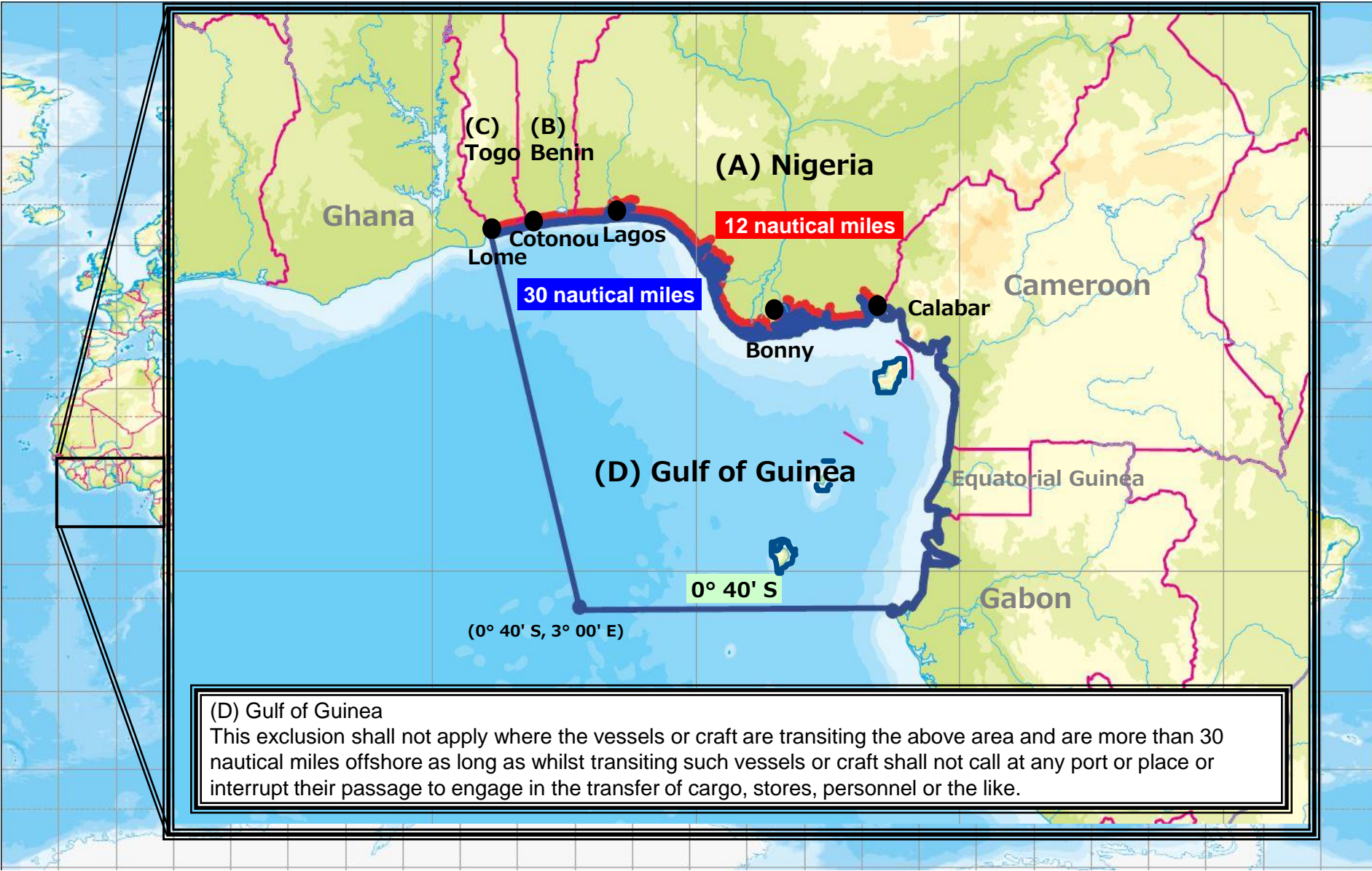
Effective from 0:00 am on 16th of May, 2023 (J.S.T.)



TOKIO MARINE
NICHIDO



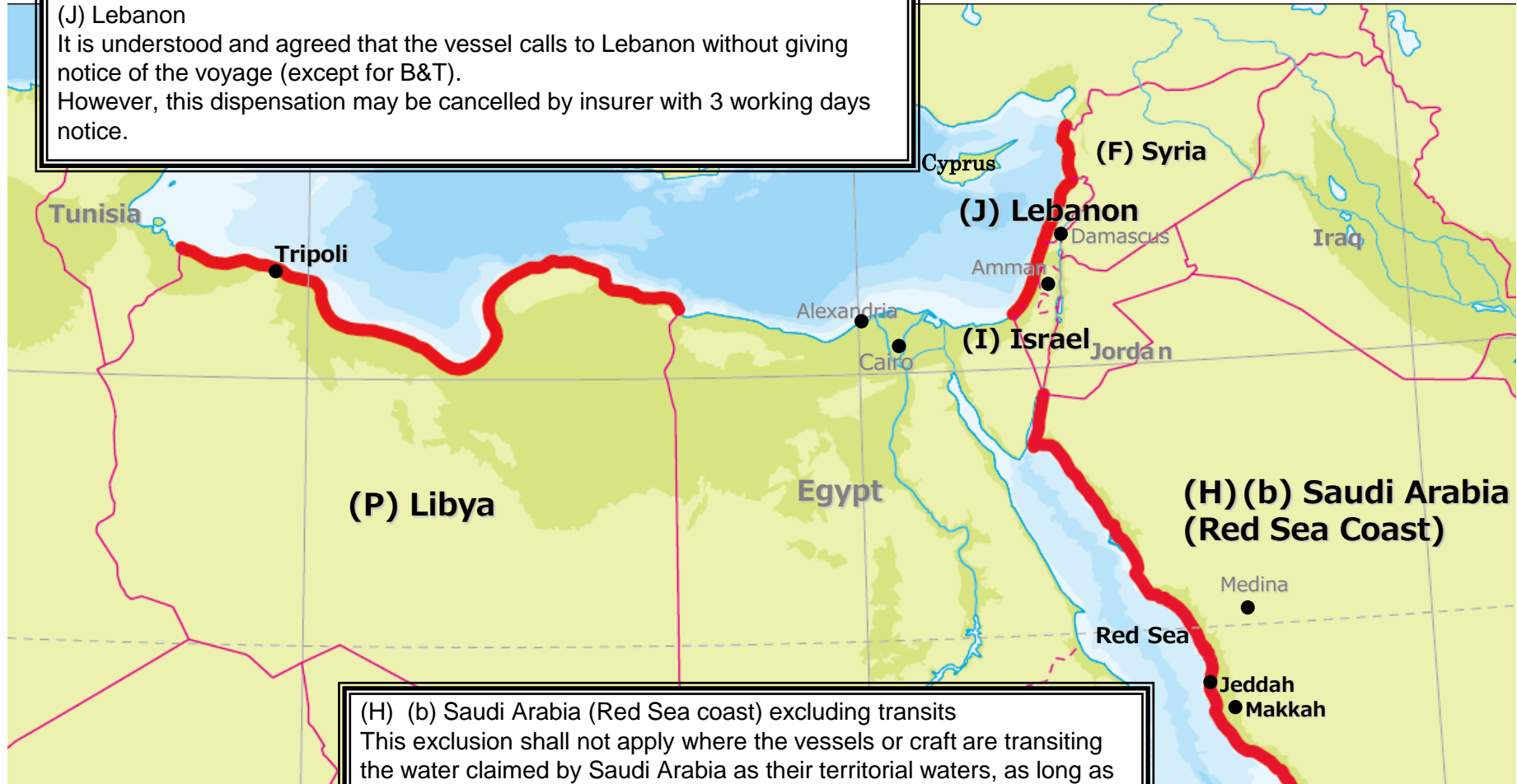
Map 1 (A) Nigeria, (B) Benin, (C) Togo, (D) Gulf of Guinea



Map 2 (F) Syria, (H) (b) Saudi Arabia (Red Sea coast), (I) Israel, (J) Lebanon
(P) Libya

(J) Lebanon

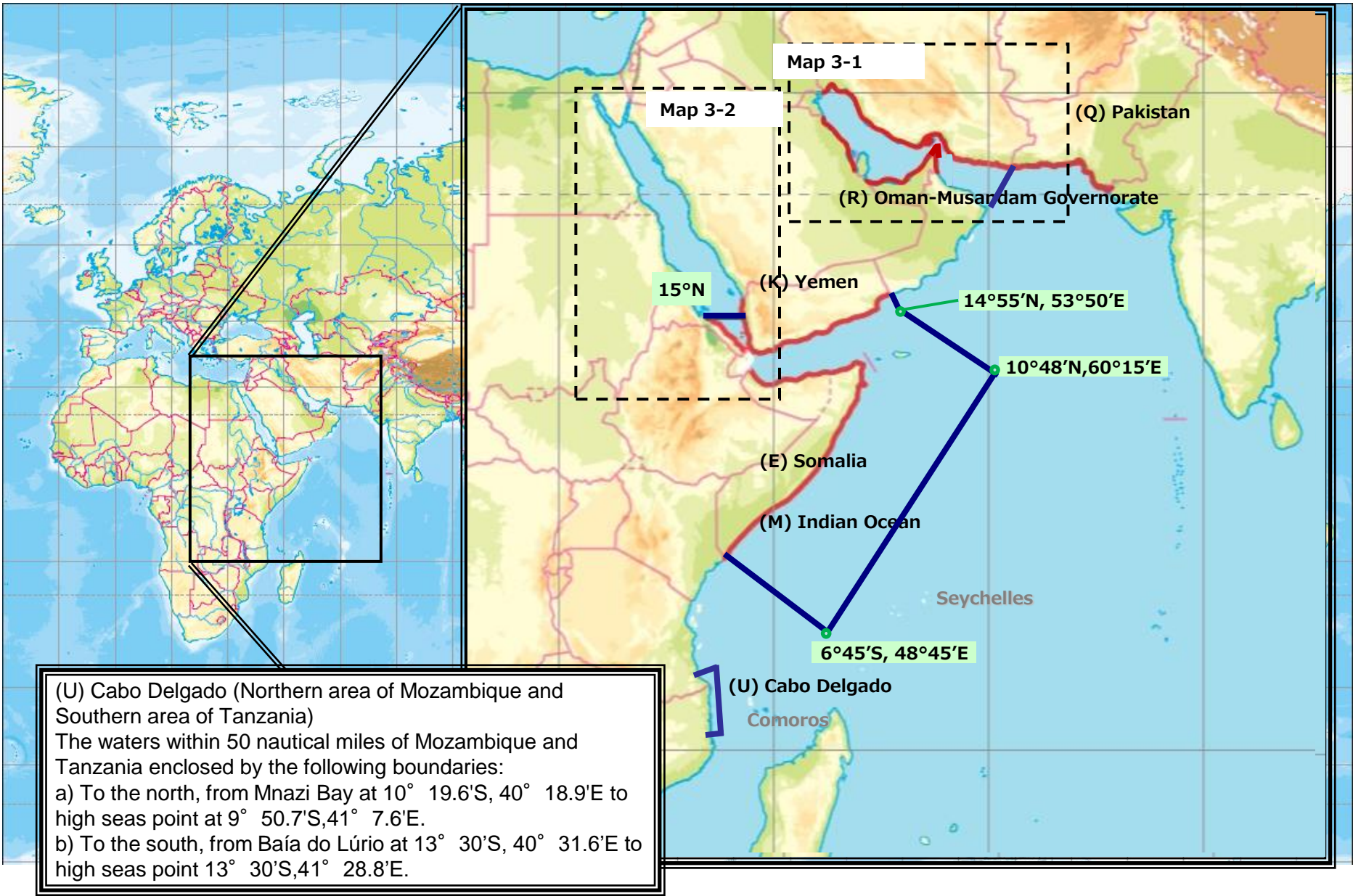
It is understood and agreed that the vessel calls to Lebanon without giving notice of the voyage (except for B&T). However, this dispensation may be cancelled by insurer with 3 working days notice.



(H) (b) Saudi Arabia (Red Sea coast) excluding transits

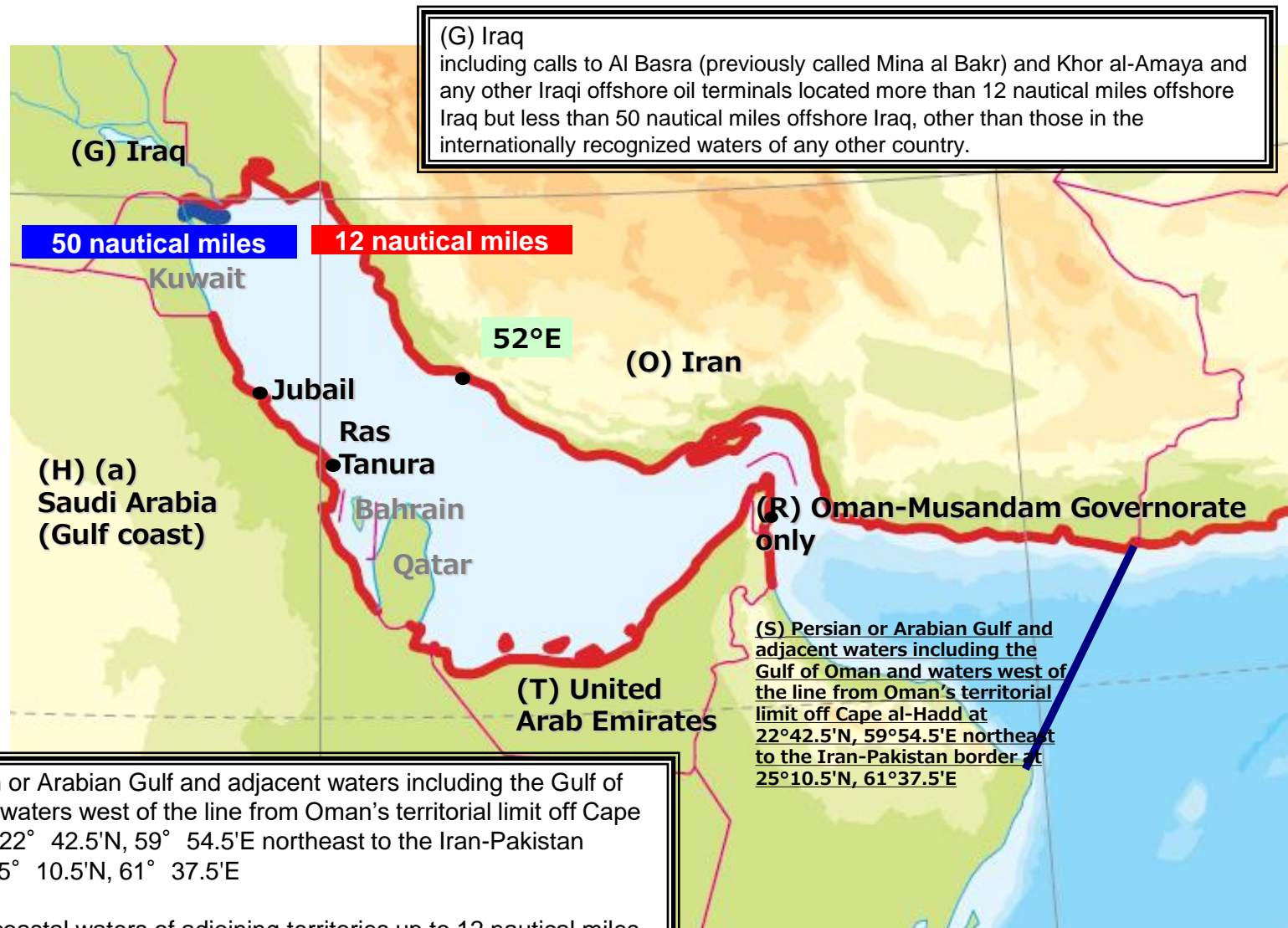
This exclusion shall not apply where the vessels or craft are transiting the water claimed by Saudi Arabia as their territorial waters, as long as whilst transiting, such vessels or craft shall not call at any port or place or interrupt their passage to engage in the transfer cargo, stores, personnel or the like.

Map 3 (E) Somalia, (K) Yemen, (M) Indian Ocean, (Q) Pakistan,
(R) Oman-Musandam Governorate only, (U) Cabo Delgado



Map 3-1 (G) Iraq, (H) (a) Saudi Arabia (Gulf coast), (O) Iran,
(R) Oman-Musandam Governorate only

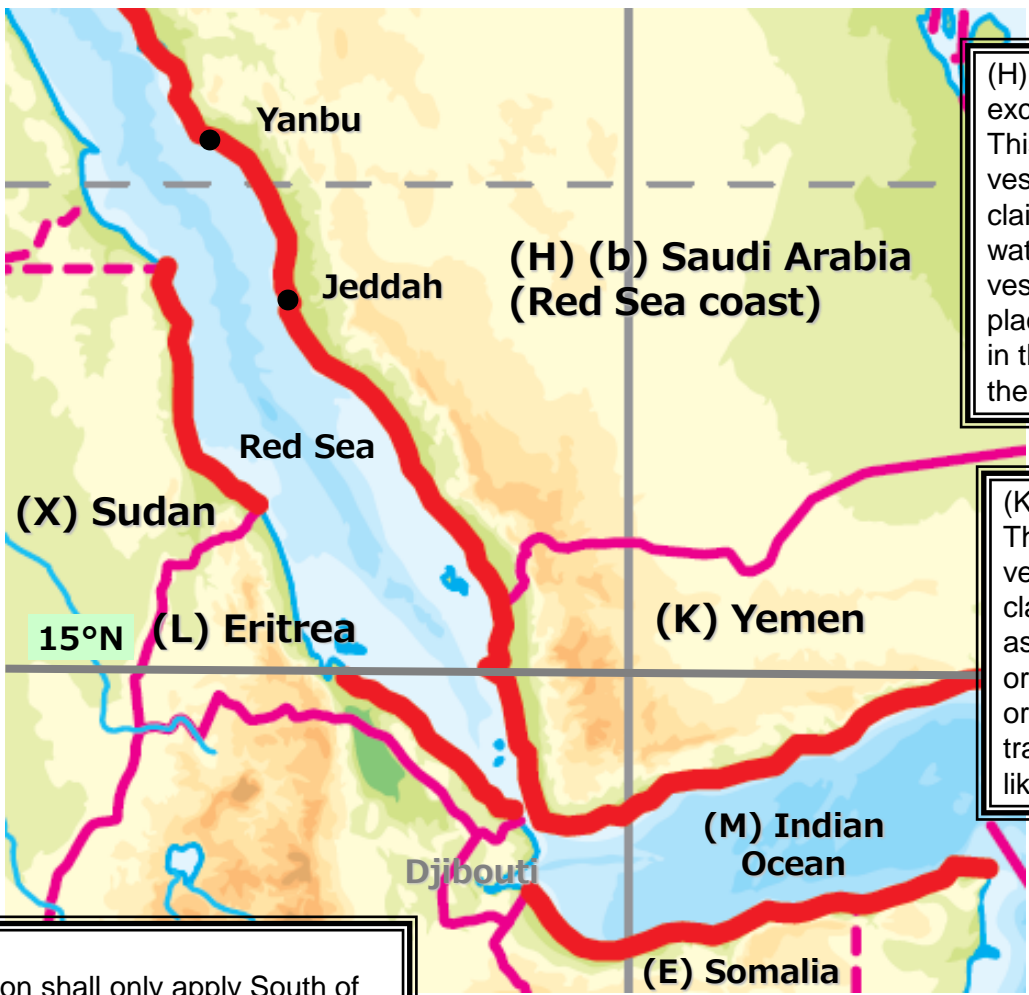
(S) Persian or Arabian Gulf and adjacent waters including the Gulf of Oman west of
the line from Oman's territorial limit off Cape al-Hadd at 22°42.5'N, 59°54.5'E
northeast to the Iran-Pakistan border at 25°10.5'N, 61°37.5'E, (T) United Arab Emirates



(S) Persian or Arabian Gulf and adjacent waters including the Gulf of Oman and waters west of the line from Oman's territorial limit off Cape al-Hadd at 22° 42.5'N, 59° 54.5'E northeast to the Iran-Pakistan border at 25° 10.5'N, 61° 37.5'E

excepting coastal waters of adjoining territories up to 12 nautical miles offshore unless otherwise provided.

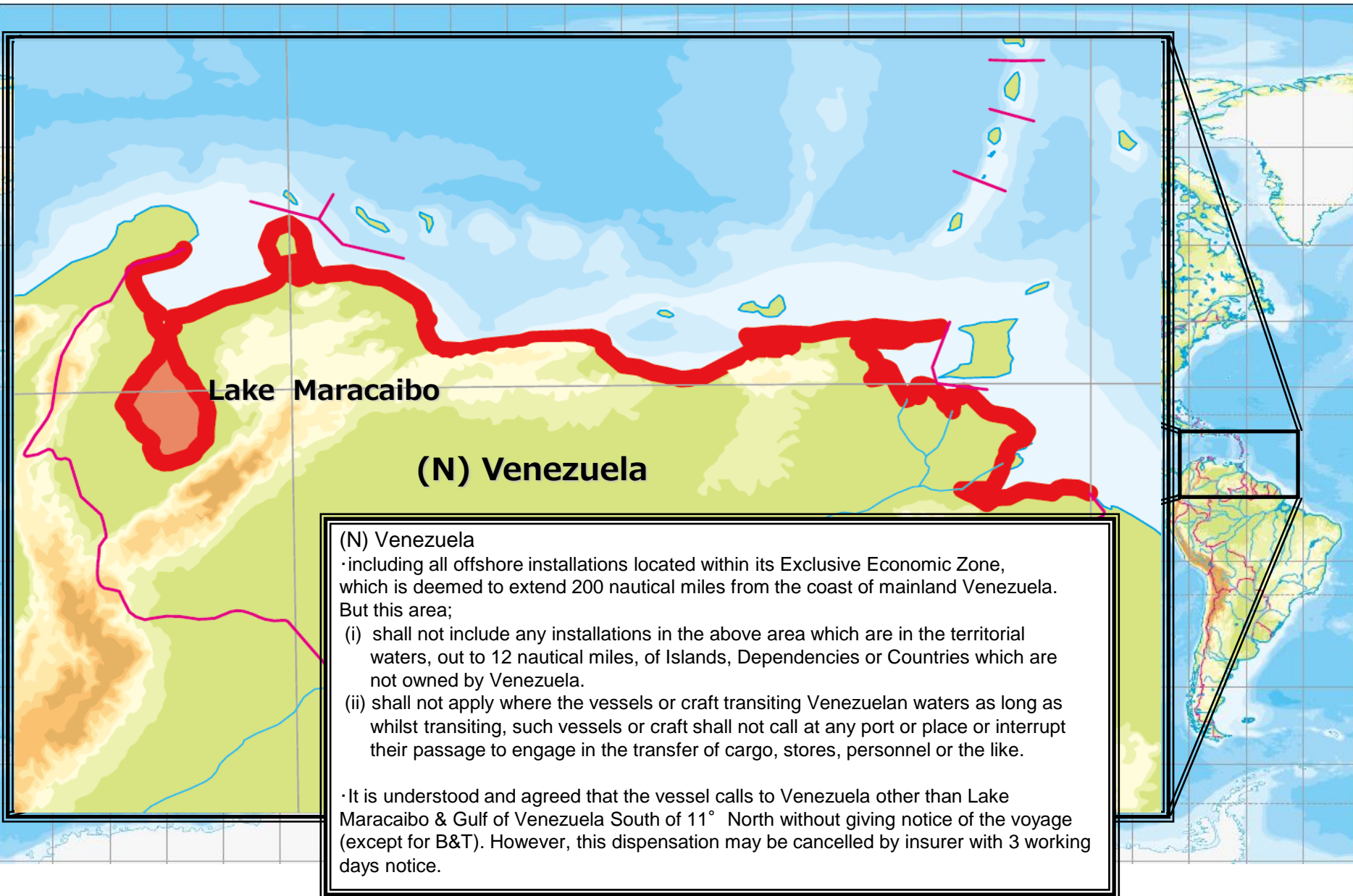
Map 3-2 Red Sea : (E) Somalia, (H) (b) Saudi Arabia (Red Sea coast)
(K) Yemen, (L) Eritrea, (X) Sudan



(H) (b) Saudi Arabia (Red Sea coast) excluding transits
This exclusion shall not apply where the vessels or craft are transiting the water claimed by Saudi Arabia as the territorial waters as long as whilst transiting, such vessels or craft shall not call at any port or place or interrupt their passage to engage in the transfer cargo, stores, personnel or the like.

(K) Yemen
This exclusion shall not apply where the vessels or craft are transiting the water claimed by Yemen as the territorial waters as long as whilst transiting, such vessels or craft shall not call at any port or place or interrupt their passage to engage in the transfer cargo, stores, personnel or the like.

(L) Eritrea
This exclusion shall only apply South of 15° N



Map5 (V) Europe



- 1) **Sea of Azov and Black Sea waters enclosed by the following boundaries**
 - a) On the west, around Romanian waters, from the Ukraine-Romania border at $45^{\circ} 10.858'N$, $29^{\circ} 45.929'E$ to high seas point $45^{\circ} 11.235'N$, $29^{\circ} 51.140'E$
 - b) thence to high seas point $45^{\circ} 11.474'N$, $29^{\circ} 59.563'E$ and on to high seas point $45^{\circ} 5.354'N$, $30^{\circ} 2.408'E$
 - c) thence to high seas point $44^{\circ} 46.625'N$, $30^{\circ} 58.722'E$ and on to high seas point $44^{\circ} 44.244'N$, $31^{\circ} 10.497'E$
 - d) thence to high seas point $44^{\circ} 2.877'N$, $31^{\circ} 24.602'E$ and on to high seas point $43^{\circ} 27.091'N$, $31^{\circ} 19.954'E$
 - e) and then east to the Russia-Georgia border at $43^{\circ} 23.126'N$, $40^{\circ} 0.599'E$
- 2) **All inland waters of Ukraine, including inland waters within Crimea and other Ukrainian territories under Russian control**
- 3) **Inland waters of Russia within the following areas:**
 - a. River Don, from Sea of Azov to vertical line at $41^{\circ} E$
 - b. River Donets, from River Don to Ukraine border
- 4) **All inland waters of Belarus south of horizontal line at $52^{\circ} 30' N$**

Map6 (W) Russia



(W) Russia

including the Chishima Islands (Kuril Islands) claimed by Russia.

This exclusion shall not apply where the vessels or craft which are transiting the waters of the Sōya Strait and/or the waters surrounding the Kuril Islands, less than 12 nautical miles offshore of islands claimed by Russia as long as whilst transiting, such vessels or craft shall not call at any port or place or interrupt their passage to engage in the transfer of cargo, stores, personnel or the like.